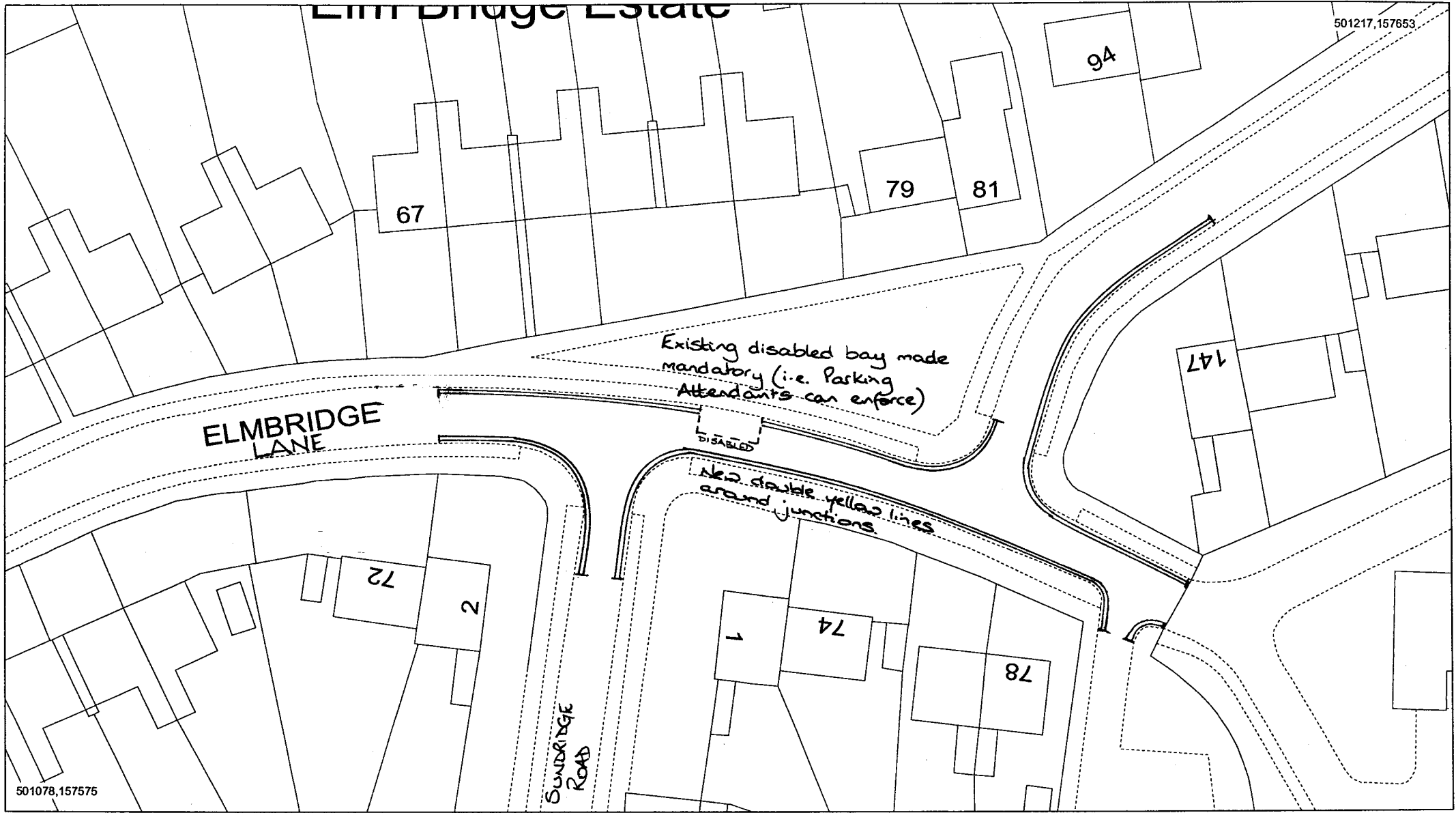


Elmbridge Estate

501217,157653



501078,157575

Elmbridge Lane / Sundridge Road - Proposed double yellow lines



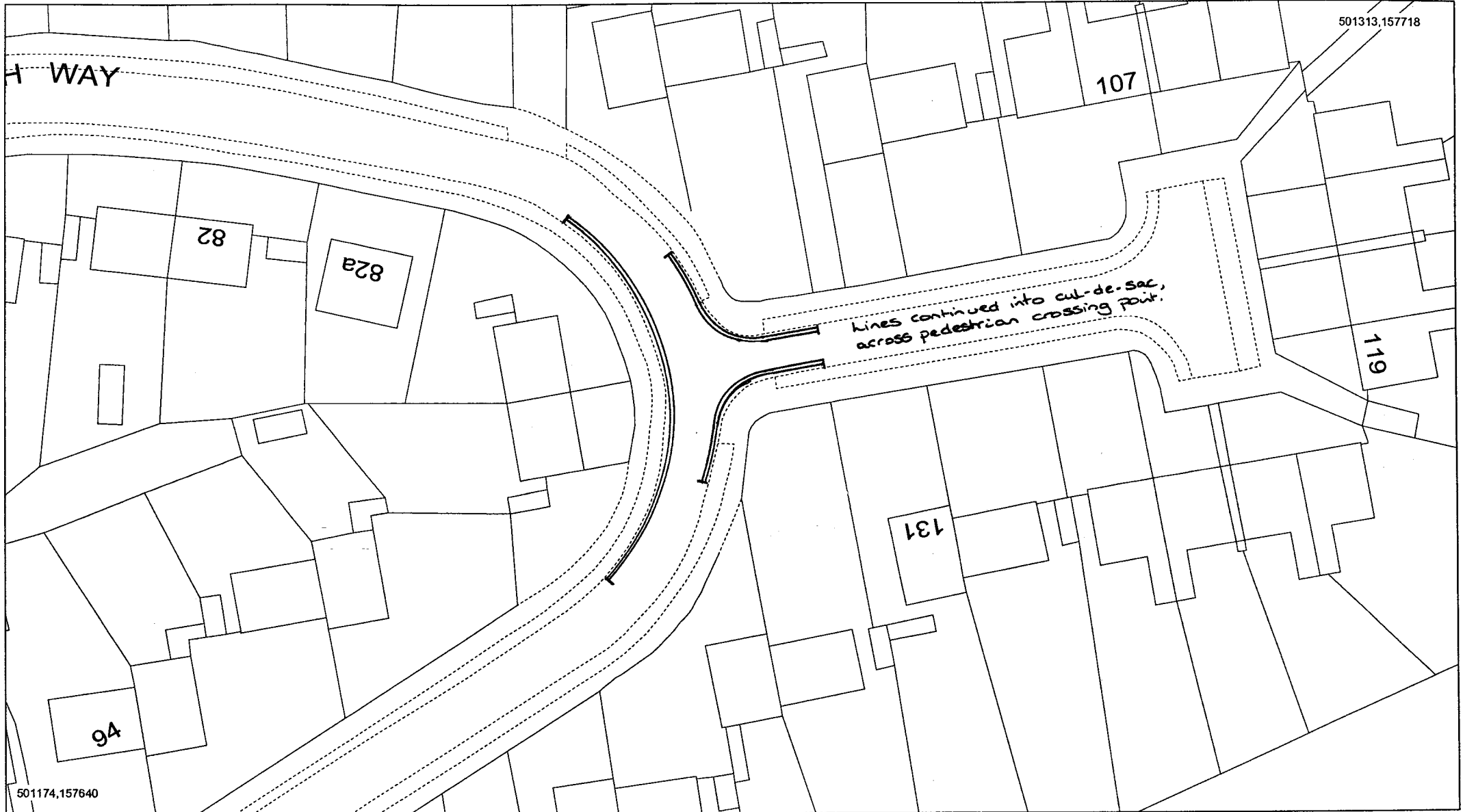
Date: 07/04/2006
Printed by: kdp
Drawing No.: 12155

Scale 1:500



'Reproduced from the Ordnance Survey mapping with the permission of the Controller of Her Majesty's Stationery Office © Crown copyright. Unauthorised reproduction infringes Crown copyright and may lead to prosecution or civil proceedings.'

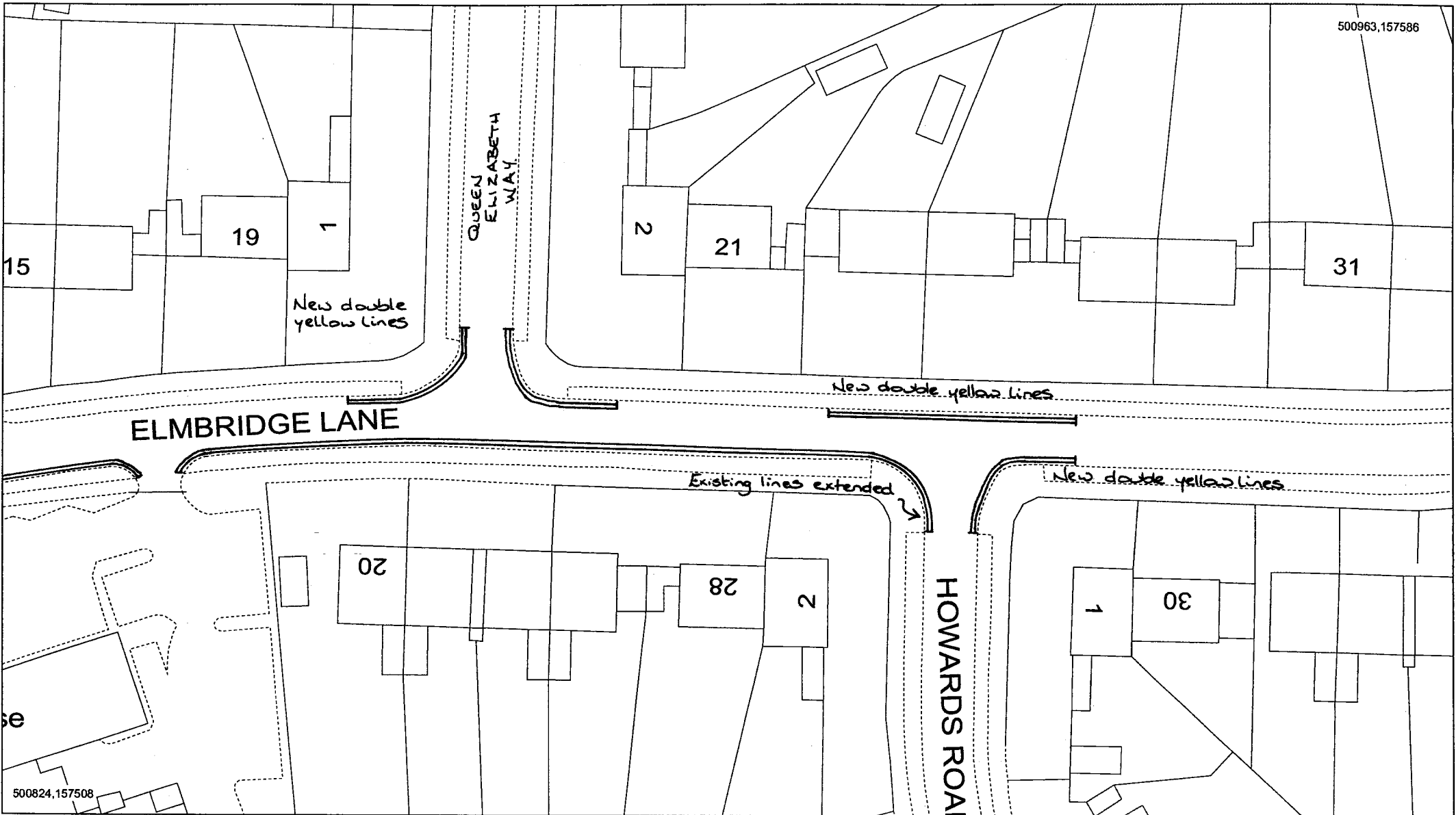


Surrey County Council, LA076872, 1996.





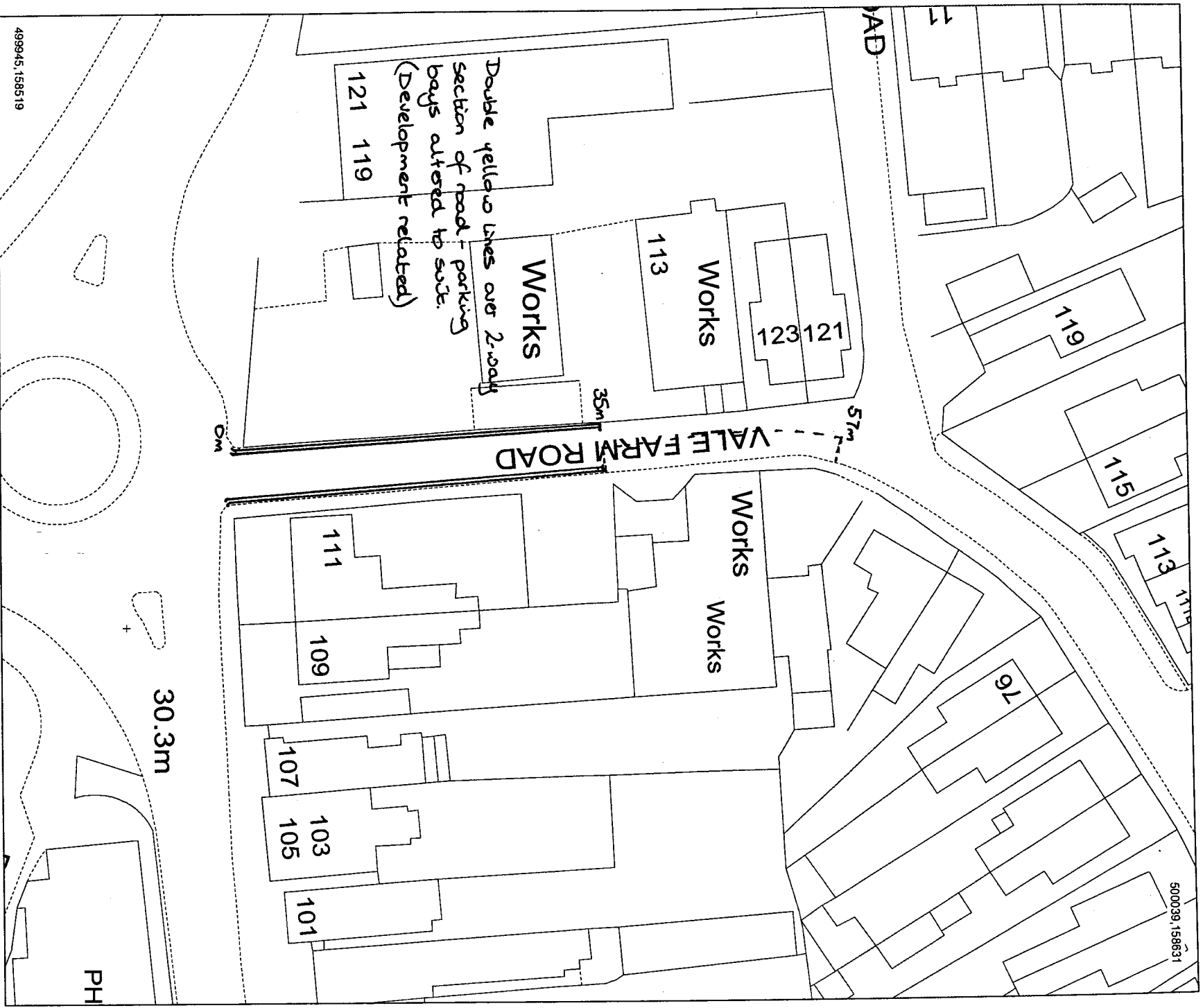
Queen Elizabeth Way - Proposed double yellow lines

	Date: 07/04/2006 Printed by: kdp Drawing No.: 12156	<h3 style="margin: 0;">Scale 1:500</h3>	'Reproduced from the Ordnance Survey mapping with the permission of the Controller of Her Majesty's Stationery Office © Crown copyright. Unauthorised reproduction infringes Crown copyright and may lead to prosecution or civil proceedings.'	 SURREY COUNTY COUNCIL Environment
			Surrey County Council, LA076872, 1996.	





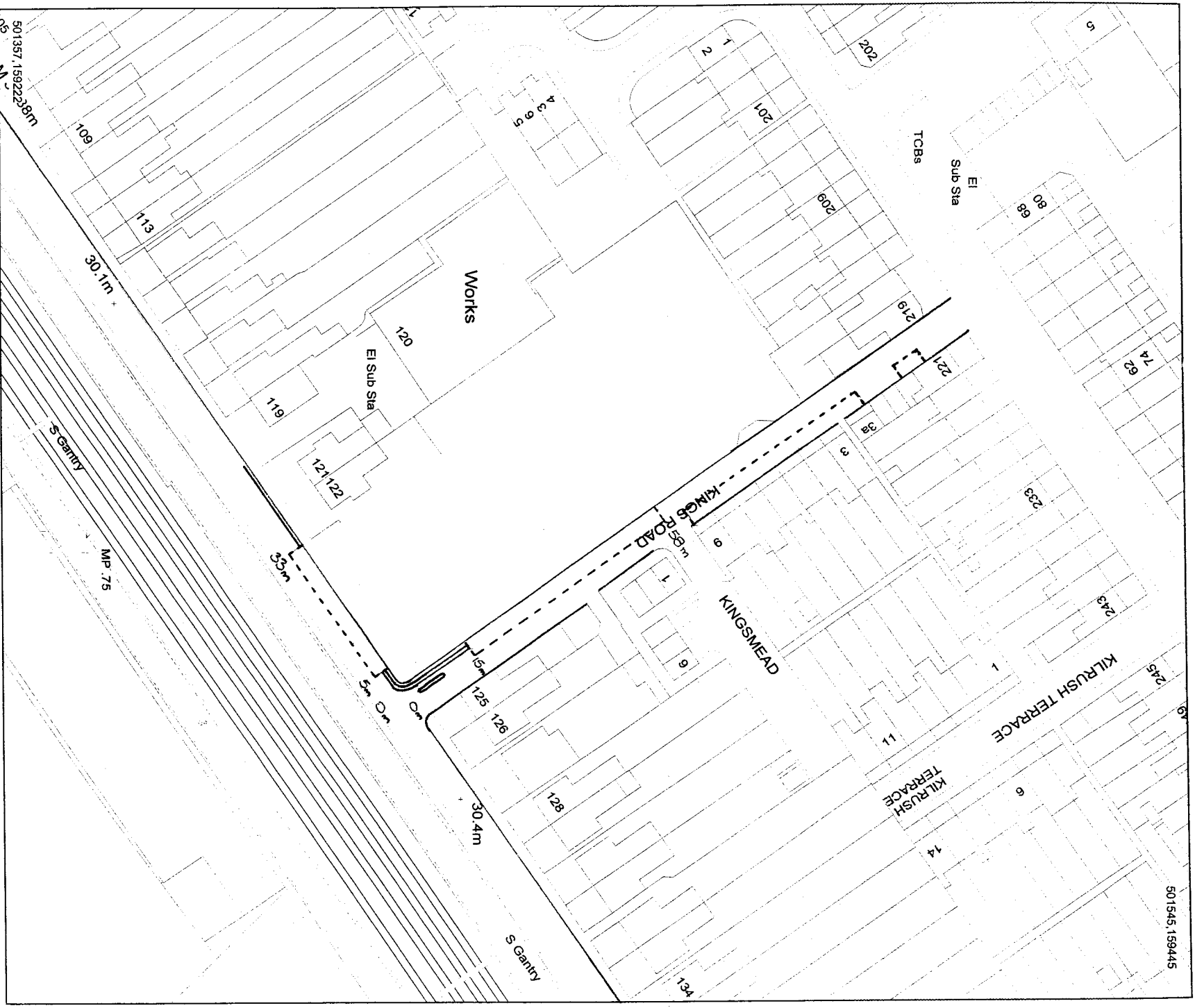
Elmbridge Lane / Howards Road - Proposed double yellow lines

	<p>Date: 07/04/2006</p> <p>Printed by: kdp</p> <p>Drawing No.: 12157</p>	<p>Scale 1:500</p>	<p>'Reproduced from the Ordnance Survey mapping with the permission of the Controller of Her Majesty's Stationery Office © Crown copyright. Unauthorised reproduction infringes Crown copyright and may lead to prosecution or civil proceedings.'</p>	 <p>Surrey County Council, LA076872, 1996.</p>
---	--	---------------------------	--	---



Vale Farm Road, Woking - waiting restriction amendments

 <p>Scale 1:500</p>	Date:	26/05/2006	<p>Reproduced from the Ordnance Survey mapping with the permission of the Controller of Her Majesty's Stationery Office © Crown copyright. Unauthorised reproduction infringes Crown copyright and may lead to prosecution or civil proceedings.</p> <p>Surrey County Council, LA078872, 1995.</p>	 <p>SURREY COUNTY COUNCIL Environment</p>
	Printed by:	kdp		
Drawing No.:		12193		




Kings Road / Maybury Road - bay and restrictions amendments

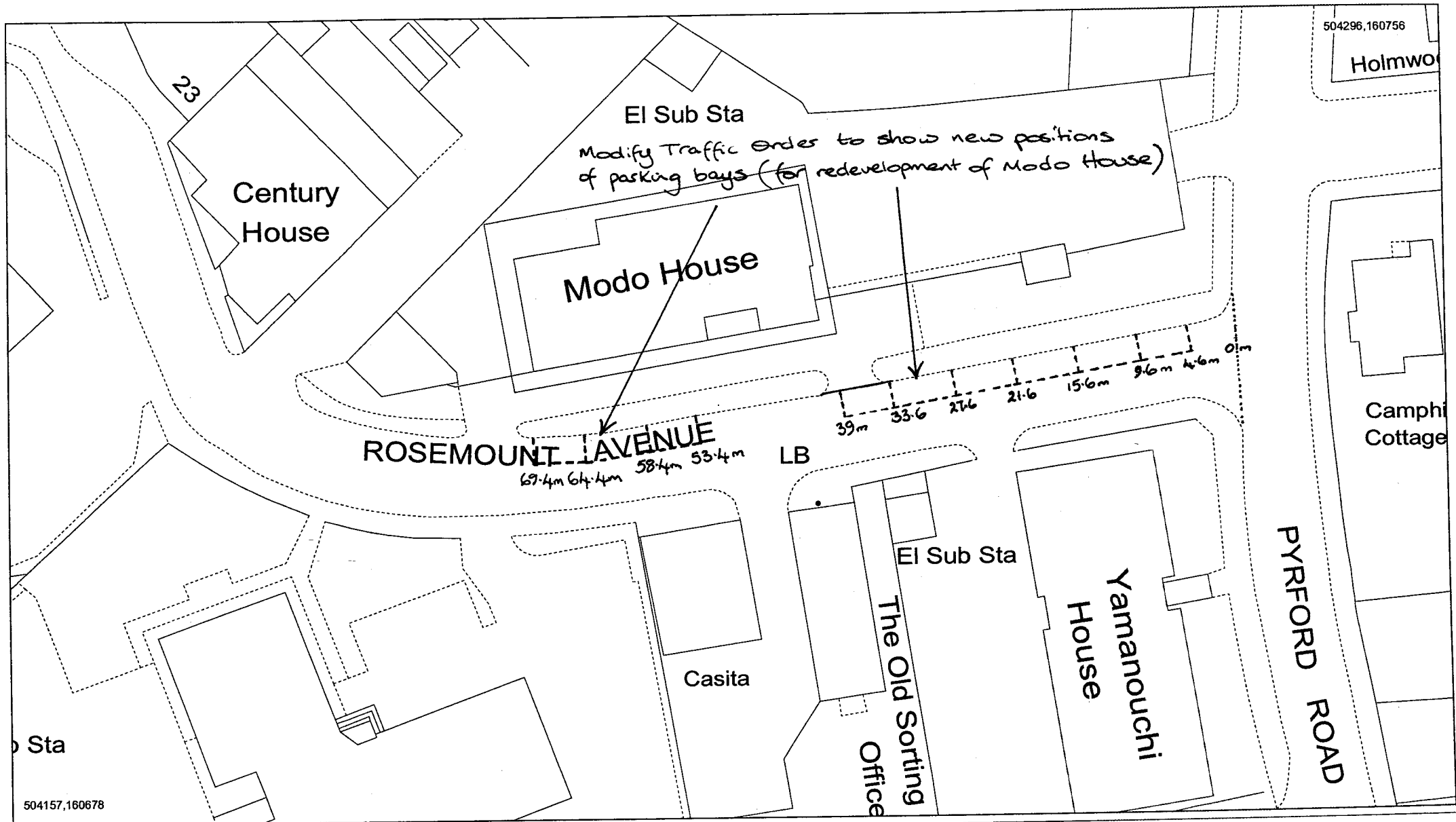
Date: 22/08/2005
 Printed by: kdp
 Drawing No.: 12194

Scale 1:1000

Reproduced from the
 Ordnance Survey mapping with
 the permission of the Controller
 of Her Majesty's Stationery
 Office © Crown copyright.
 Unauthorised reproduction
 infringes Crown copyright and
 may lead to prosecution or civil
 proceedings.



North



Rosemount Ave, West Byfleet - waiting restriction amendments



Date: 26/05/2006

Printed by: kdp

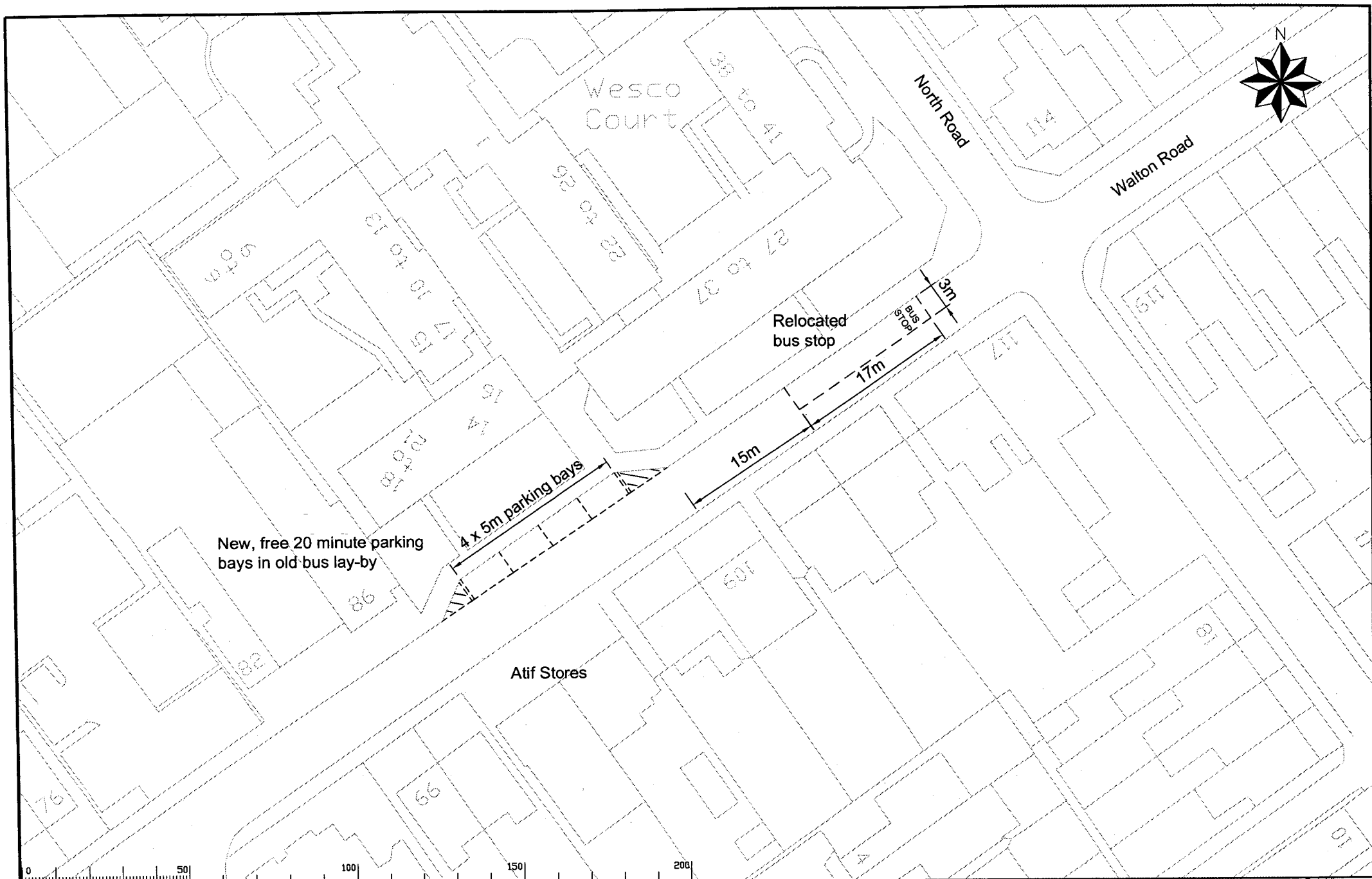
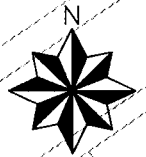
Drawing No.: 12195

Scale 1:500

'Reproduced from the Ordnance Survey mapping with the permission of the Controller of Her Majesty's Stationery Office © Crown copyright. Unauthorised reproduction infringes Crown copyright and may lead to prosecution or civil proceedings.'



Surrey County Council, LA076872, 1996.



New, free 20 minute parking bays in old bus lay-by

4 x 5m parking bays

Relocated bus stop

3m
BUS STOP

15m


17m

Atif Stores

Wesco Court

North Road

Walton Road



Rev.	Description	Drawn	Slp.	Date	Chkd.	Slp.	Date	Appr.	Slp.	Date

Scale 1:500

Drawn by	Slp.	Date
DO	Slp.	11.10.05
Checked by	Slp.	Date
Approved by	Slp.	Date

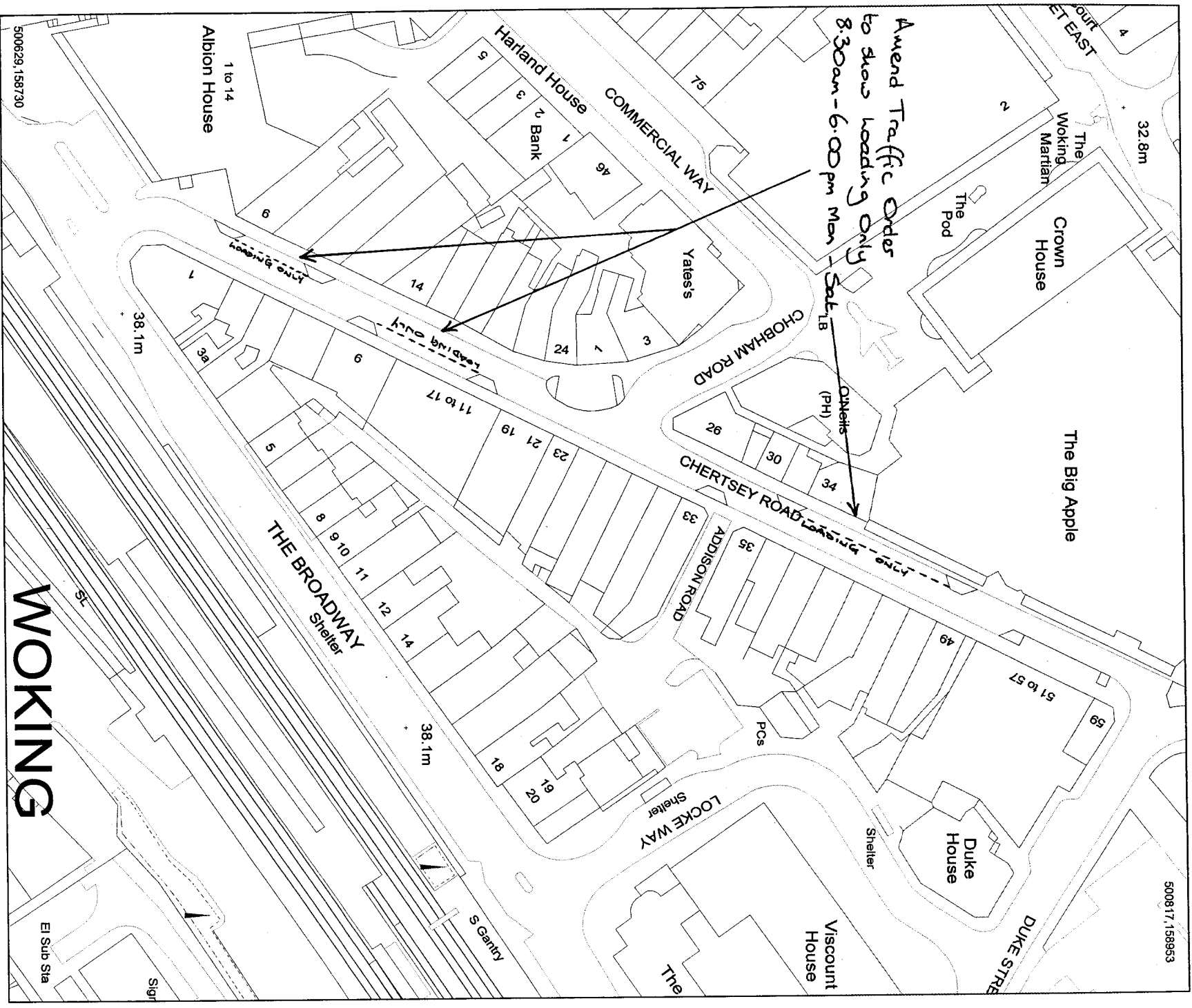
WALTON ROAD, MAYBURY

PROPOSED 20 MINUTE FREE PARKING PLACES

Scale 1 of 1

SURREY COUNTY COUNCIL
 Sustainable Development
 Unit of Regeneration
 www.surrey.gov.uk

PROJECT No. _____
 Contract Sheet No. _____
 Drawing No. **12196**
 Rev. _____
 Classification _____



WOKING

Chertsey Road, Woking – waiting restrictions amendments

Date: 30/03/2006
 Printed by: Kdp
 Drawing No.: 12197

Scale 1:1000

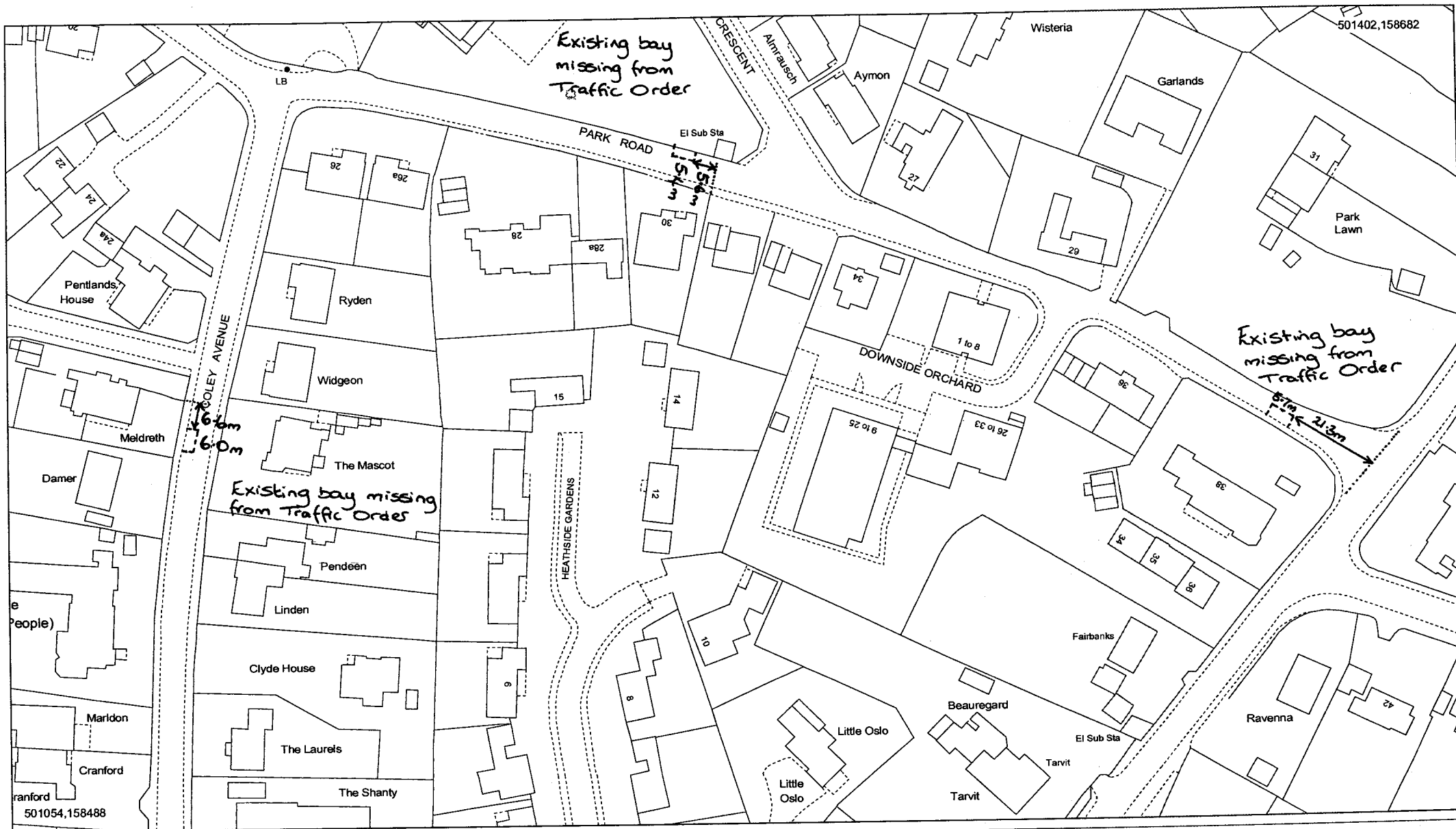
Reproduced from the Ordnance Survey mapping with the permission of the Controller of Her Majesty's Stationery Office © Crown copyright. Unauthorised reproduction infringes Crown copyright and may lead to prosecution or civil proceedings.

Surrey County Council,
 LA076872, 1996.



500629,158730


500817,158953



501402,158682

501054,158488

Park Road and Coley Avenue - amendments to waiting restrictions

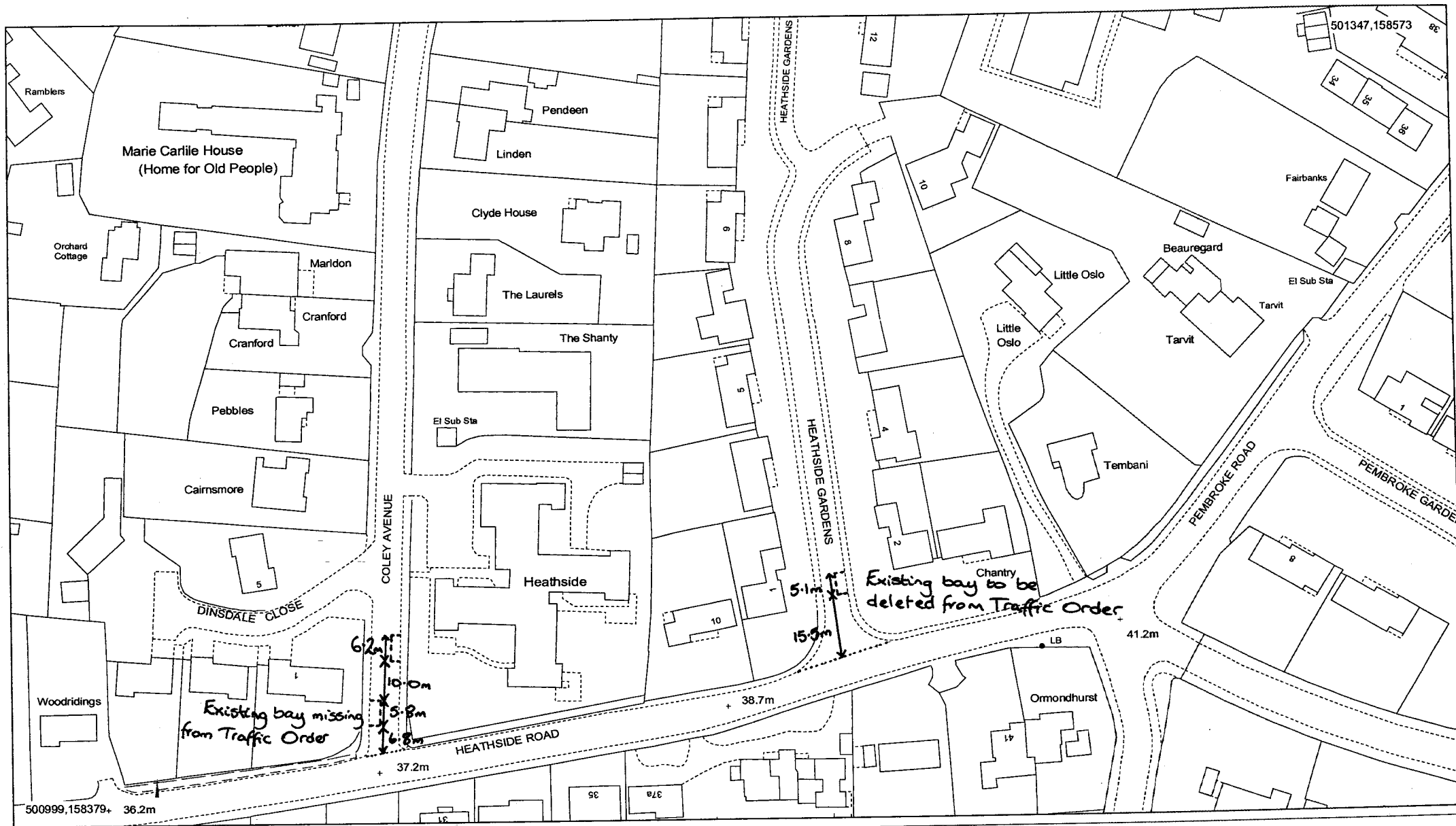

 Date: 19/05/2006
 Printed by: kdp
 Drawing No.: 12198

Scale 1:1250


'Reproduced from the Ordnance Survey mapping with the permission of the Controller of Her Majesty's Stationery Office © Crown copyright. Unauthorised reproduction infringes Crown copyright and may lead to prosecution or civil proceedings.'



Surrey County Council, LA076872, 1996.



Coley Avenue and Heathside Gardens - amendments to waiting restrictions



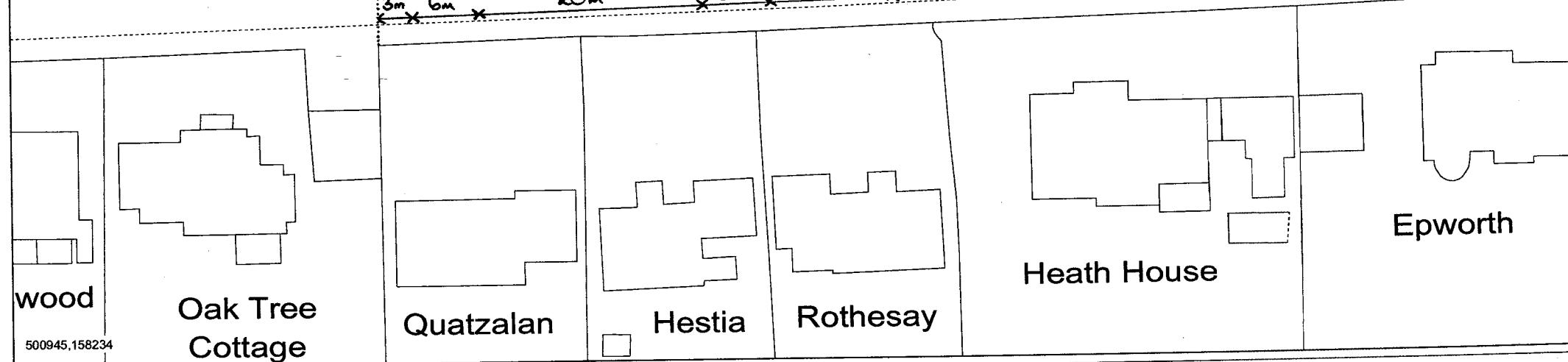
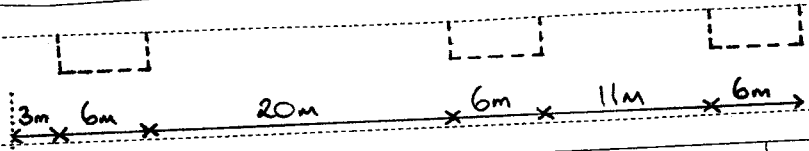
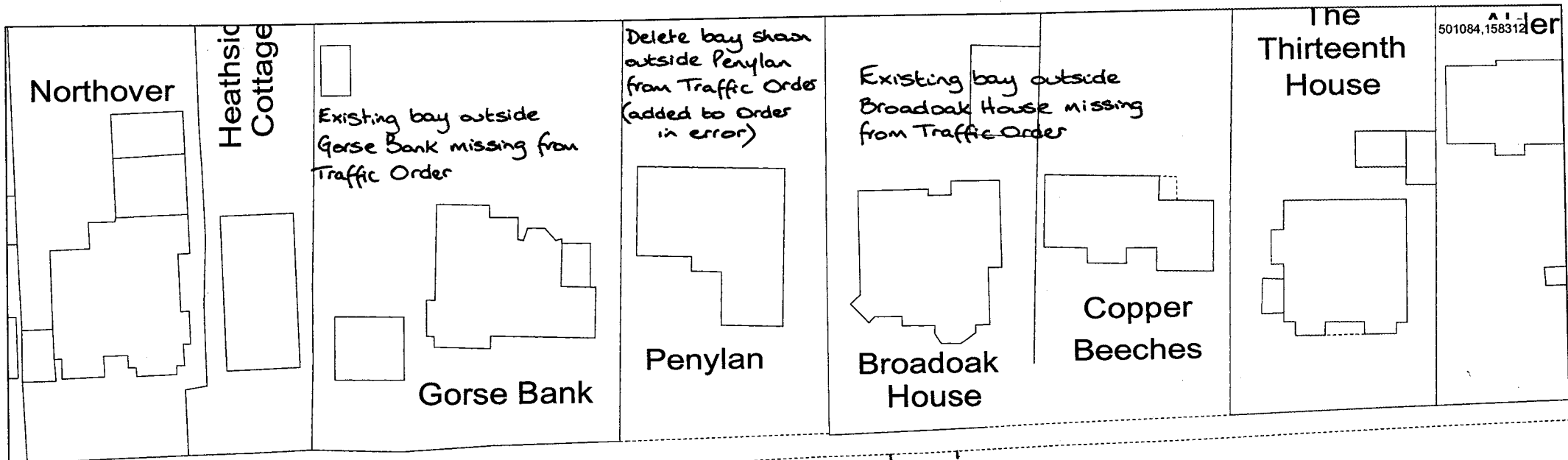
 Date: 19/05/2006
 Printed by: kdp
 Drawing No.: 12199

Scale 1:1250


'Reproduced from the Ordnance Survey mapping with the permission of the Controller of Her Majesty's Stationery Office © Crown copyright. Unauthorised reproduction infringes Crown copyright and may lead to prosecution or civil proceedings.'

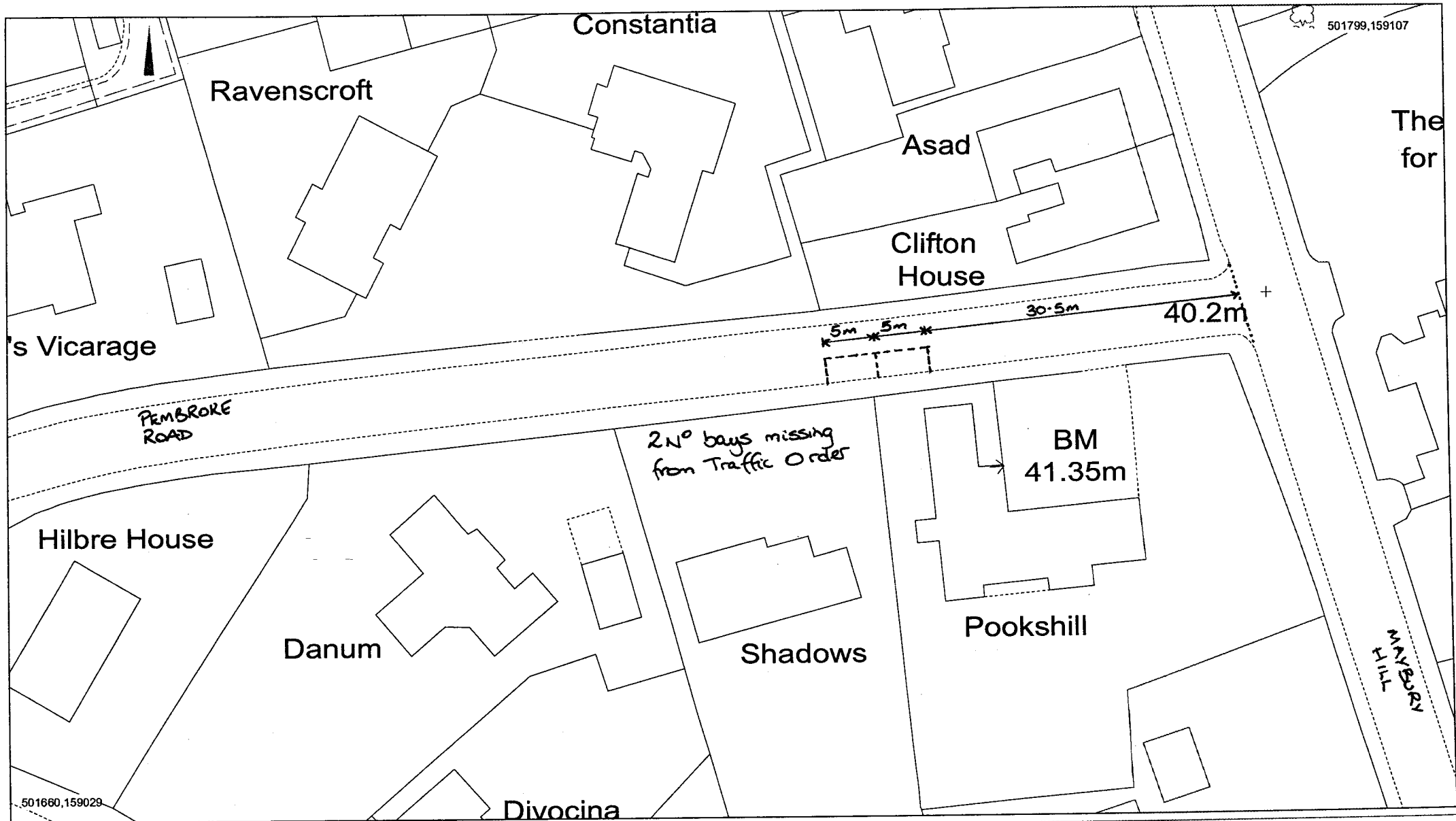


Surrey County Council, LA076872, 1996.



Heathside Park Road - amendments to waiting restrictions

▲	Date: 19/05/2006 Printed by: kdp Drawing No.: 12200		<h3>Scale 1:500</h3>	<p><small>'Reproduced from the Ordnance Survey mapping with the permission of the Controller of Her Majesty's Stationery Office © Crown copyright. Unauthorised reproduction infringes Crown copyright and may lead to prosecution or civil proceedings.'</small></p> <p style="text-align: center;">Surrey County Council, LA076872, 1996.</p>	 <p>SURREY COUNTY COUNCIL Environment</p>
---	---	--	----------------------	---	---



Pembroke Road, Woking - waiting restriction amendments



Date: 26/05/2006

Printed by: kdp

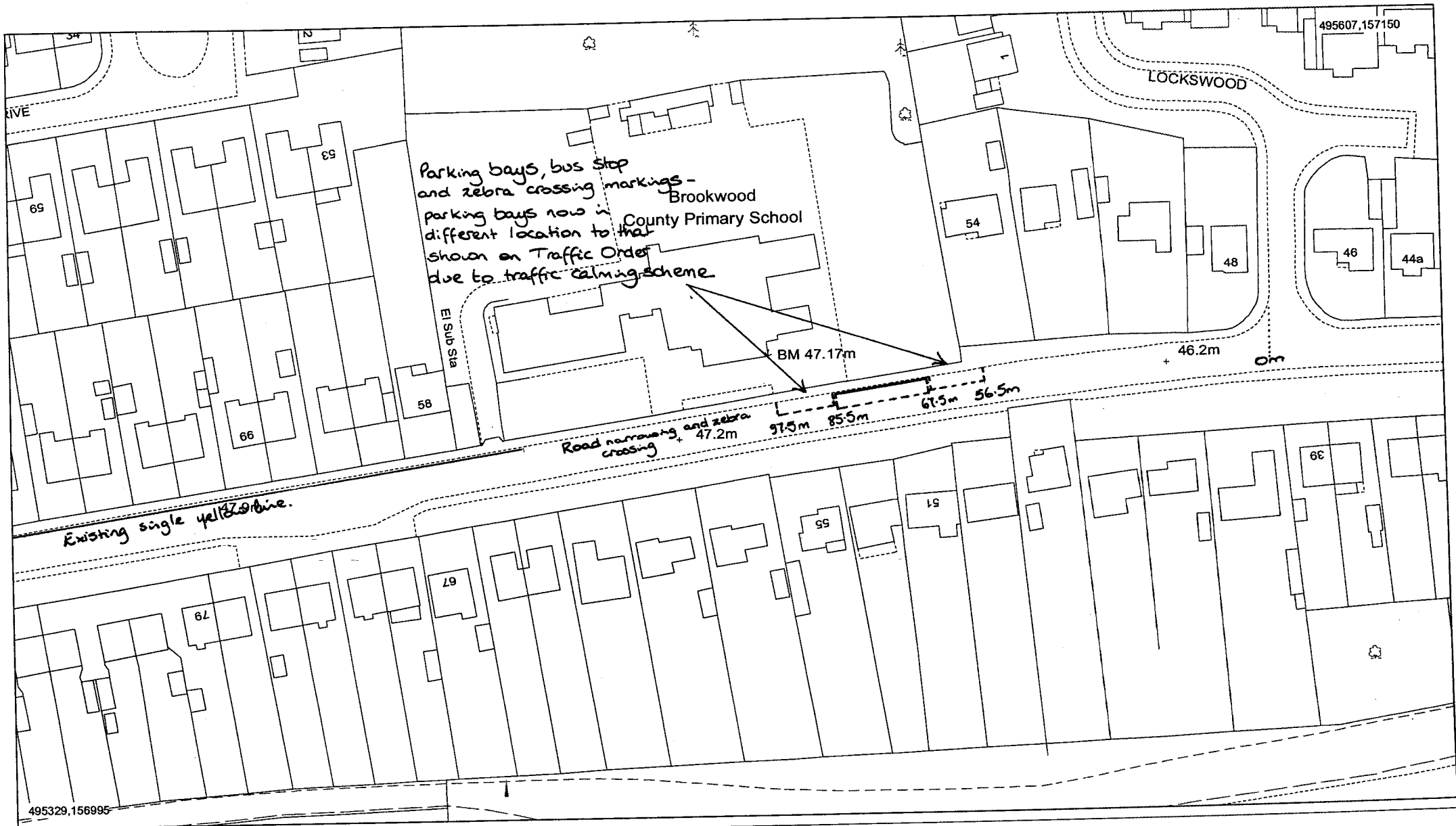
Drawing No.: 1220(

Scale 1:500



'Reproduced from the Ordnance Survey mapping with the permission of the Controller of Her Majesty's Stationery Office © Crown copyright. Unauthorised reproduction infringes Crown copyright and may lead to prosecution or civil proceedings.'

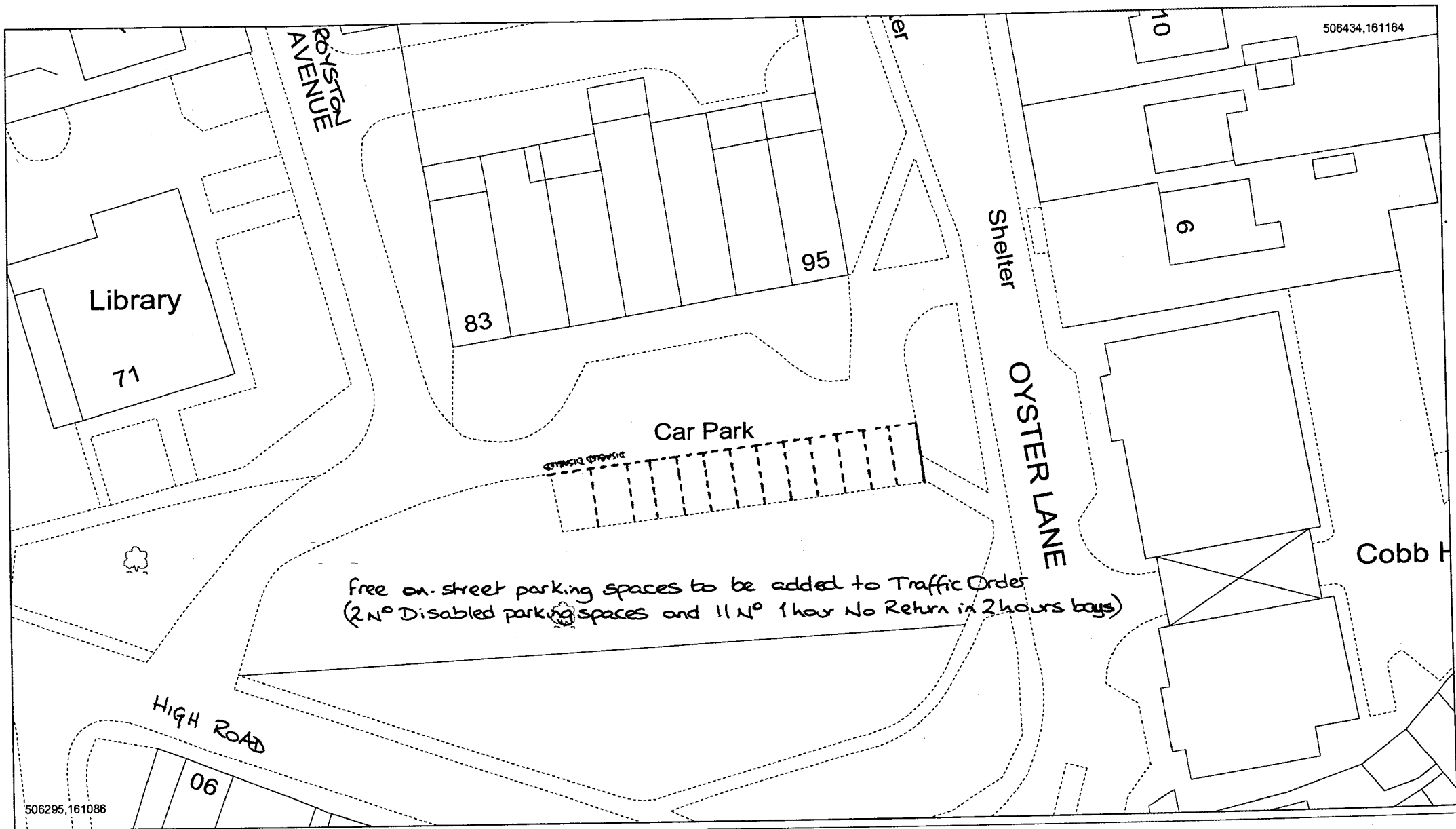


Surrey County Council, LA076872, 1996.



Connaught Road, Brookwood - waiting restriction amendments

 <small>GRID NORTH</small>	Date: 26/05/2006 Printed by: kdp Drawing No.: 12202	<h3 style="margin: 0;">Scale 1:1000</h3>	<p> 'Reproduced from the Ordnance Survey mapping with the permission of the Controller of Her Majesty's Stationery Office © Crown copyright. Unauthorised reproduction infringes Crown copyright and may lead to prosecution or civil proceedings.' </p> <p style="text-align: right;">  SURREY <small>COUNTY COUNCIL</small> <i>Environment</i> </p> <p style="text-align: center;">Surrey County Council, LA076872, 1996.</p>
--	---	--	--



High Road / Oyster Lane, Byfleet - waiting restriction amendments



Date: 26/05/2006

Printed by: kdp

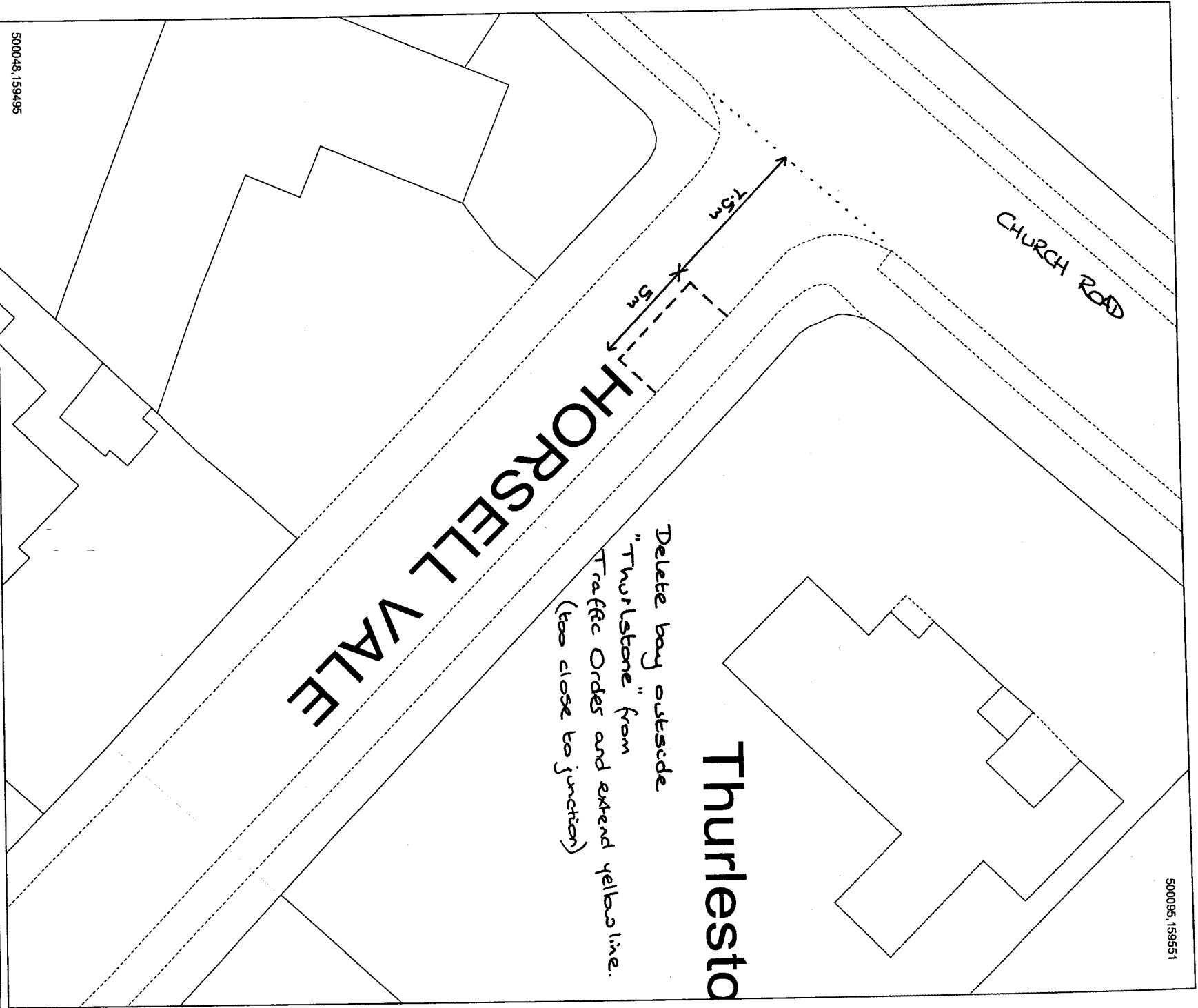
Drawing No.: 12203

Scale 1:500



'Reproduced from the Ordnance Survey mapping with the permission of the Controller of Her Majesty's Stationery Office © Crown copyright. Unauthorised reproduction infringes Crown copyright and may lead to prosecution or civil proceedings.'



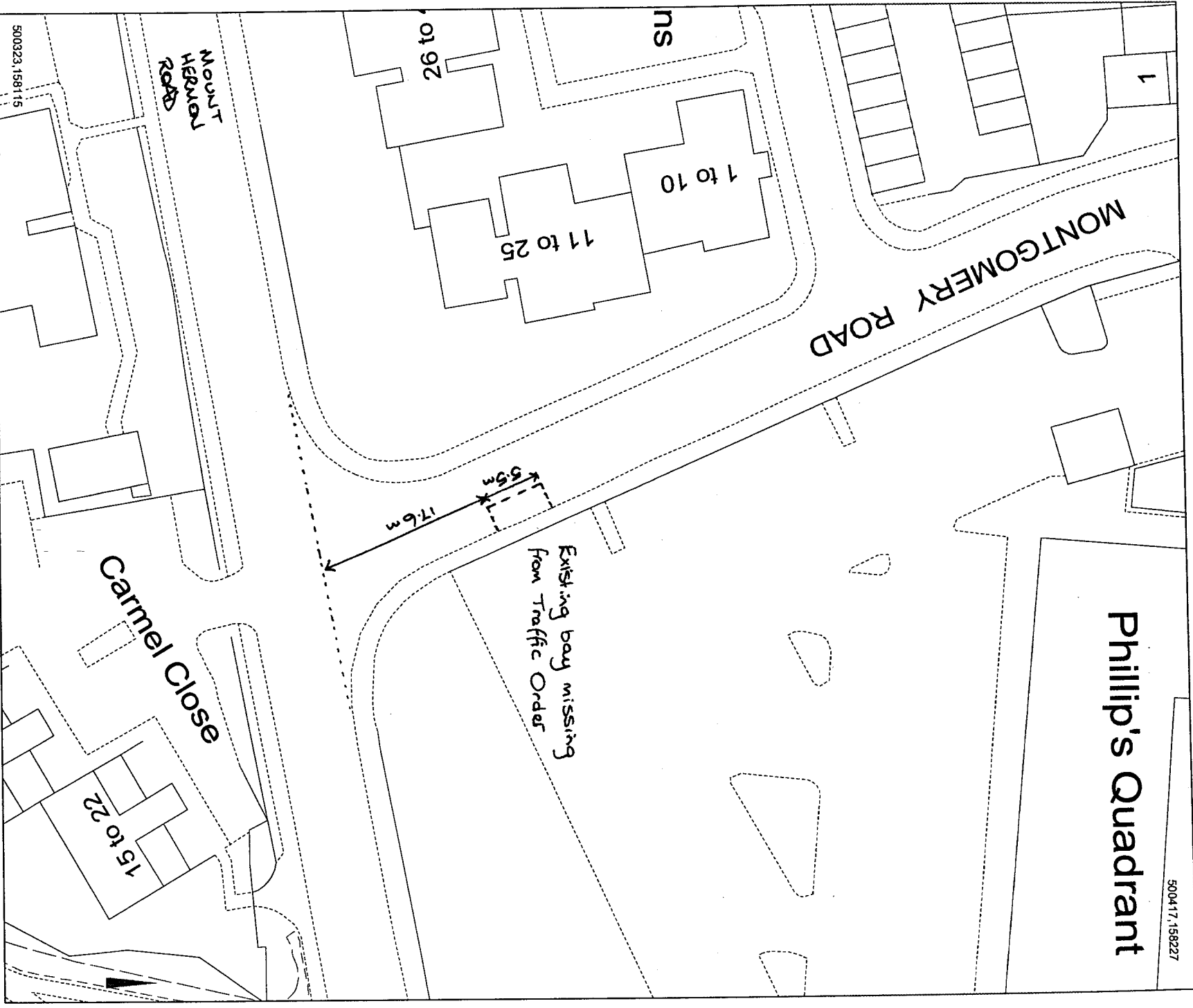
Surrey County Council, LA076872, 1996.



Horsell Vale, Horsell - amendment to waiting restrictions



	Date:	19/05/2006	Address Point WHERE SFlag=0001	Reproduced from the Ordnance Survey mapping with the permission of the Controller of Her Majesty's Stationary Office © Crown copyright. Unauthorised reproduction infringes Crown copyright and may lead to prosecution or civil proceedings.	 SURREY COUNTY COUNCIL <small>Environment</small>
	Printed by:	kdp			
Drawing No.:		12204	Address Point WHERE DATE(RDATE)>=DATE("1/1/2002") AND PO=" BY ctype	Surrey County Council, LA076872, 1996.	
Scale		1:250			

Phillip's Quadrant



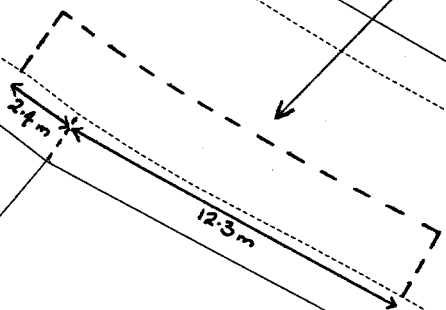
500323, 158115

Montgomery Road, Woking - waiting restriction amendments

	<p>Date: 26/05/2006</p> <p>Printed by: kdp</p> <p>Drawing No.: 12205</p>	<p>Reproduced from the Ordnance Survey mapping with the permission of the Controller of Her Majesty's Stationery Office © Crown copyright. Unauthorised reproduction infringes Crown copyright and may lead to prosecution or civil proceedings.</p>	<p>Surrey County Council, LA076872, 1996.</p>	
<p>Scale 1:500</p>				

ONSLC

Existing bay missing
from Traffic Order





Squirrel
Corner

Bed Meil

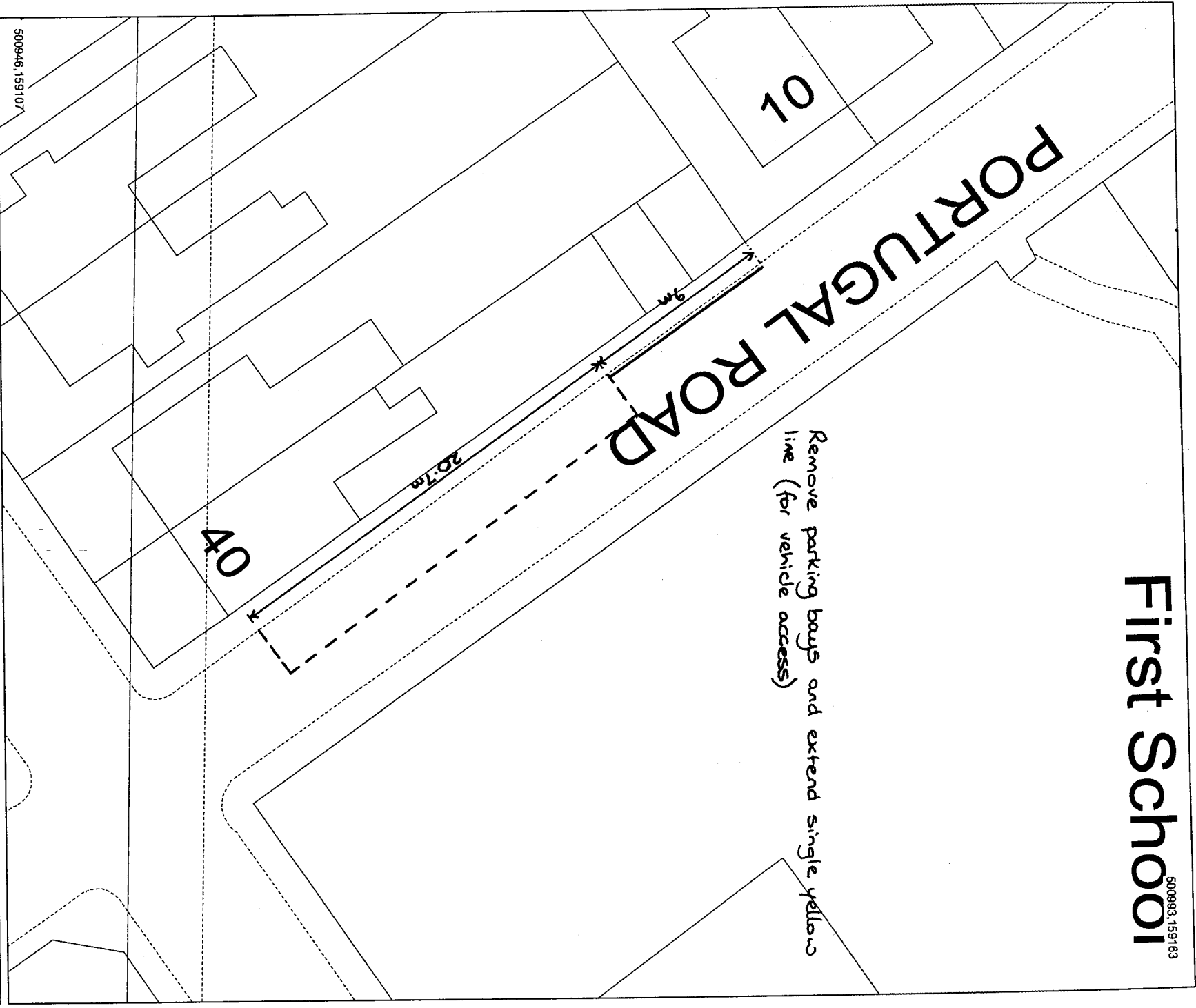
501363.158745

Onslow Crescent, Woking - amendments to waiting restrictions

	Date:	19/05/2006	Reproduced from the Ordnance Survey mapping with the permission of the Controller of Her Majesty's Stationery Office © Crown copyright. Unauthorised reproduction infringes Crown copyright and may lead to prosecution or civil proceedings.	
	Printed by:	Kdp		
Scale	Drawing No.:	12206	Surrey County Council, LA076872, 1996.	
Scale 1:250				



First School

500993, 159163



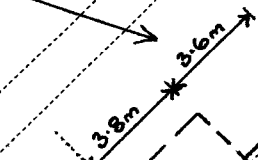
Portugal Road - alterations to parking bays

500946, 159107

	Date:	19/05/2006	Reproduced from the Ordnance Survey mapping with the permission of the Controller of Her Majesty's Stationery Office @ Crown copyright. Unauthorised reproduction infringes Crown copyright and may lead to prosecution or civil proceedings.	
	Printed by:	kdp		
Drawing No.:	12207			
Scale	1:250			

Surrey County Council, LA076872, 1996.

Remove 3.6m of parking bay from Traffic Order and add 3.6m of single yellow line (for vehicle access)



153

147

Boundary Road, Maybury - waiting restriction amendments



Date: 26/05/2006

Printed by: kdp

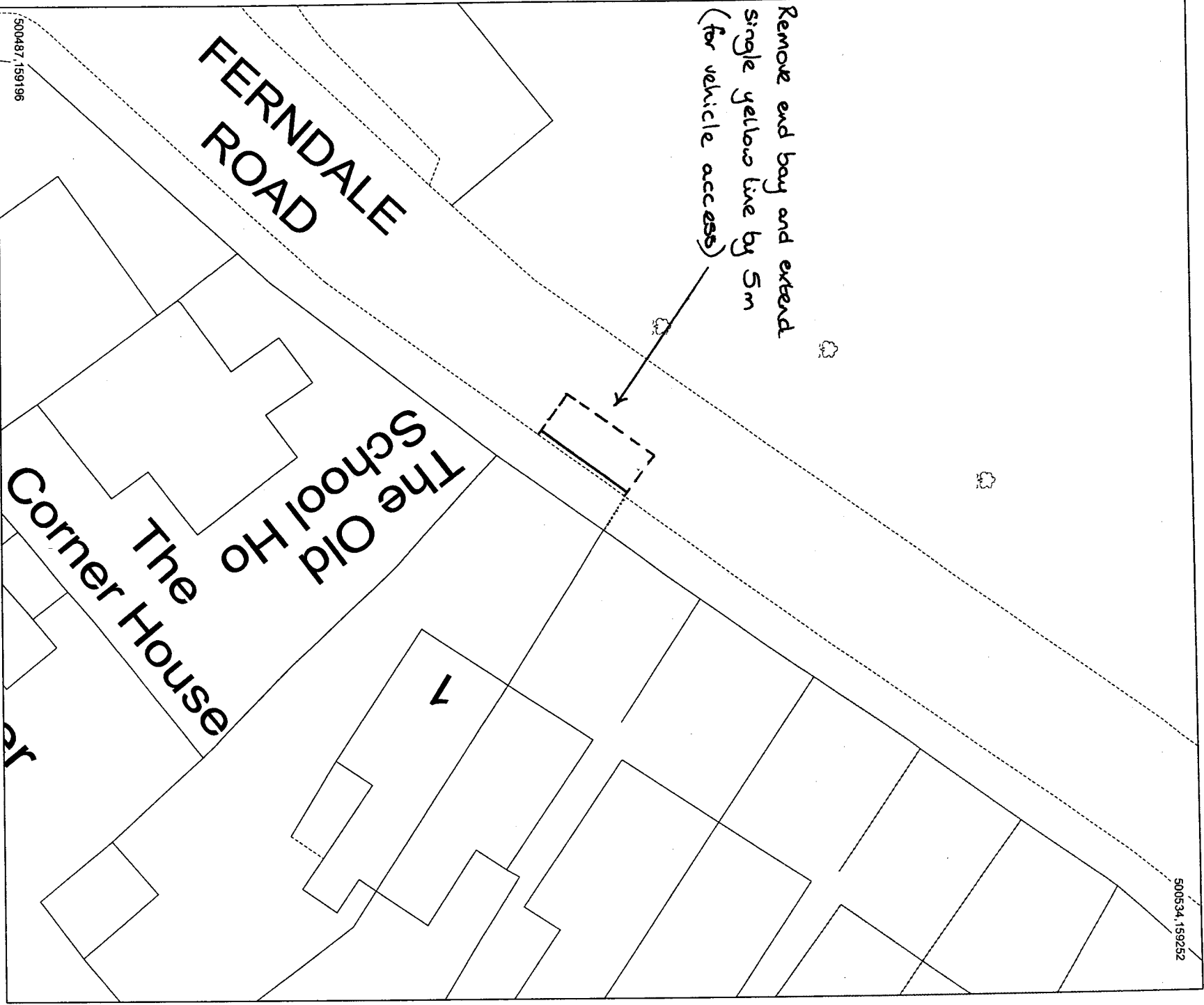
Drawing No.: 12208

Scale 1:250



'Reproduced from the Ordnance Survey mapping with the permission of the Controller of Her Majesty's Stationery Office © Crown copyright. Unauthorised reproduction infringes Crown copyright and may lead to prosecution or civil proceedings.'

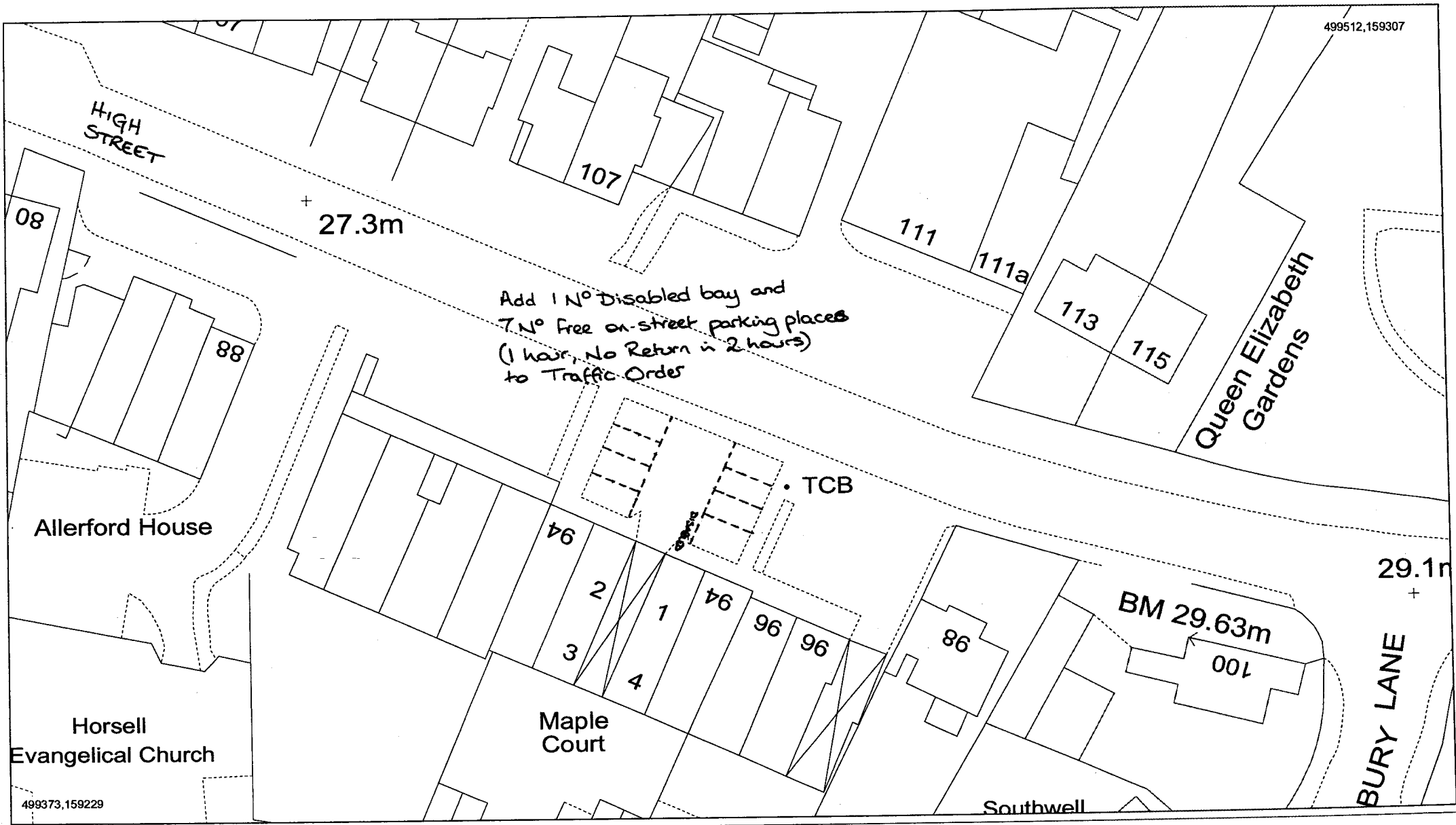


Remove end bay and extend
single yellow line by 5m
(for vehicle access)




Ferndale Road - waiting restriction amendments

 <p>GRID NORTH</p>	<p>Date: 26/05/2006</p> <p>Printed by: kdp</p> <p>Drawing No.: 12209</p>	<p>Surrey County Council, LA076872, 1996.</p>	<p>Reproduced from the Ordnance Survey mapping with the permission of the Controller of Her Majesty's Stationery Office © Crown copyright. Unauthorised reproduction infringes Crown copyright and may lead to prosecution or civil proceedings.</p>	 <p>SURREY COUNTY COUNCIL Enhancement</p>
<p>Scale 1:250</p>				



High Street, Horsell - waiting restriction amendments



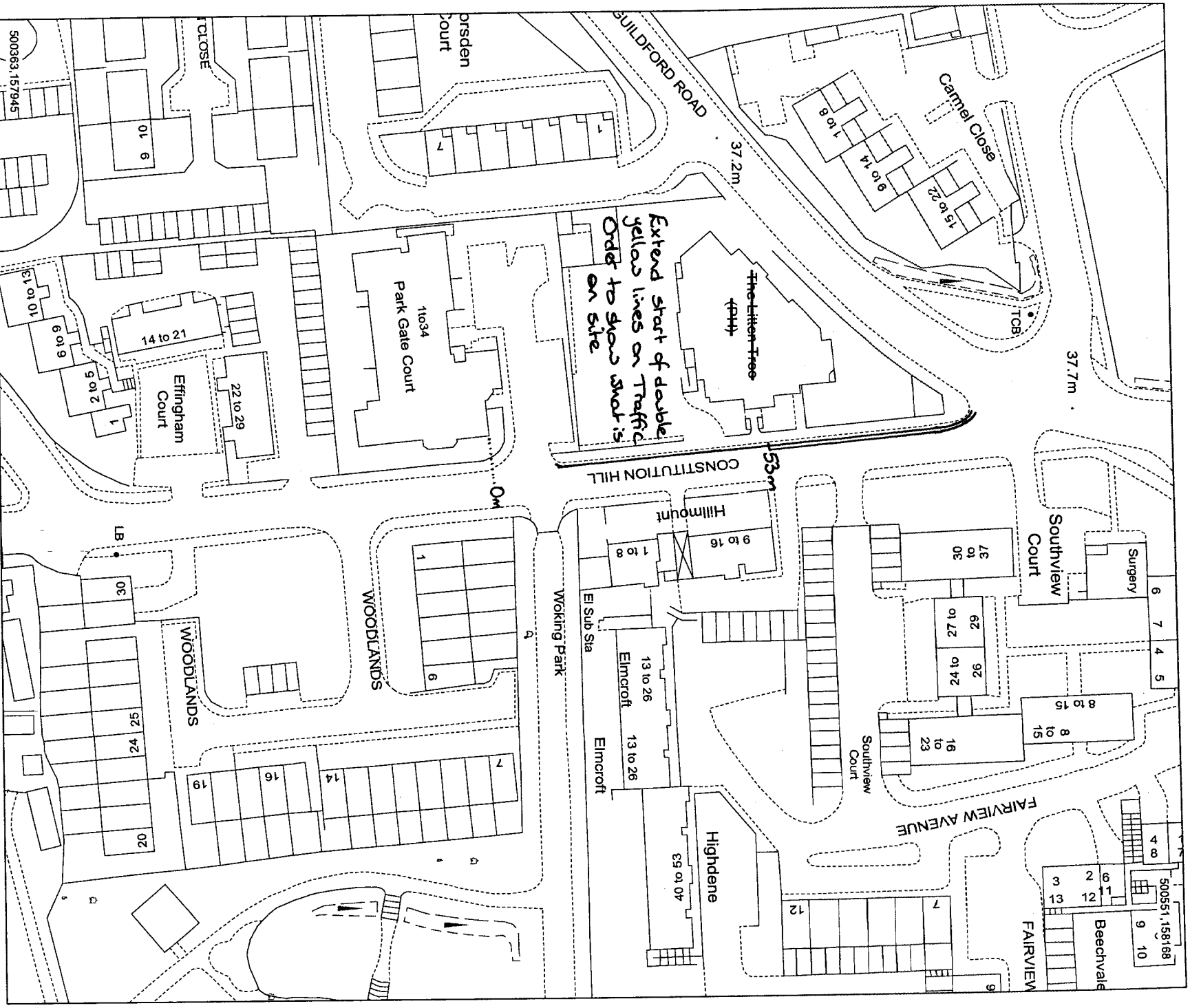
Date: 26/05/2006
 Printed by: kdp
 Drawing No.: 12210

Scale 1:500

'Reproduced from the Ordnance Survey mapping with the permission of the Controller of Her Majesty's Stationery Office © Crown copyright. Unauthorised reproduction infringes Crown copyright and may lead to prosecution or civil proceedings.'

SURREY
 COUNTY COUNCIL
 Environment

Surrey County Council, LA076872, 1996.



Constitution Hill, Woking - waiting restriction amendments

Date: 26/05/2006
 Printed by: kdp
 Drawing No.: 12211

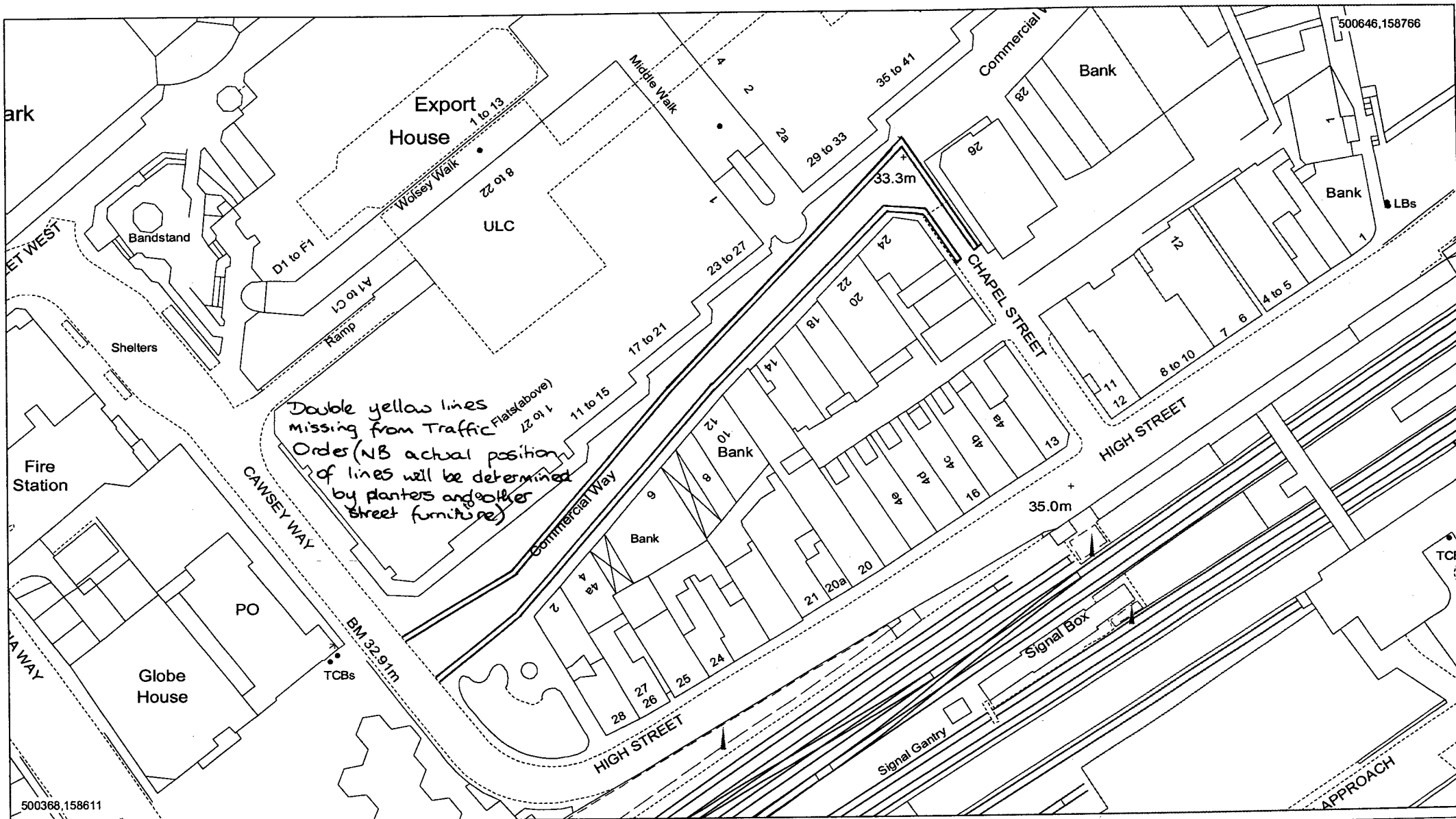


Scale 1:1000



Reproduced from the Ordnance Survey mapping with the permission of the Controller of Her Majesty's Stationery Office © Crown copyright. Unauthorised reproduction infringes Crown copyright and may lead to prosecution or civil proceedings.

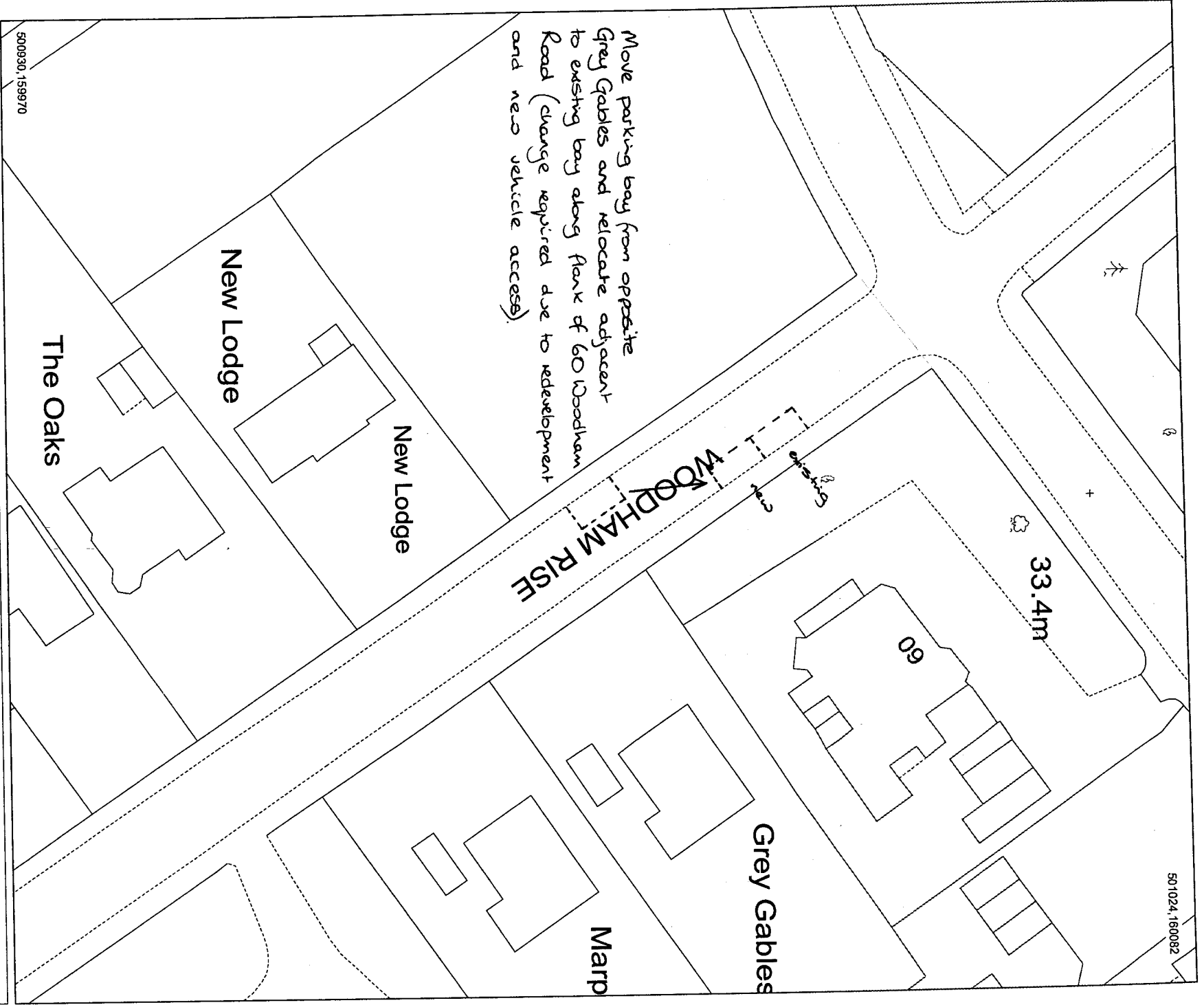
Surrey County Council, LA076872, 1996.







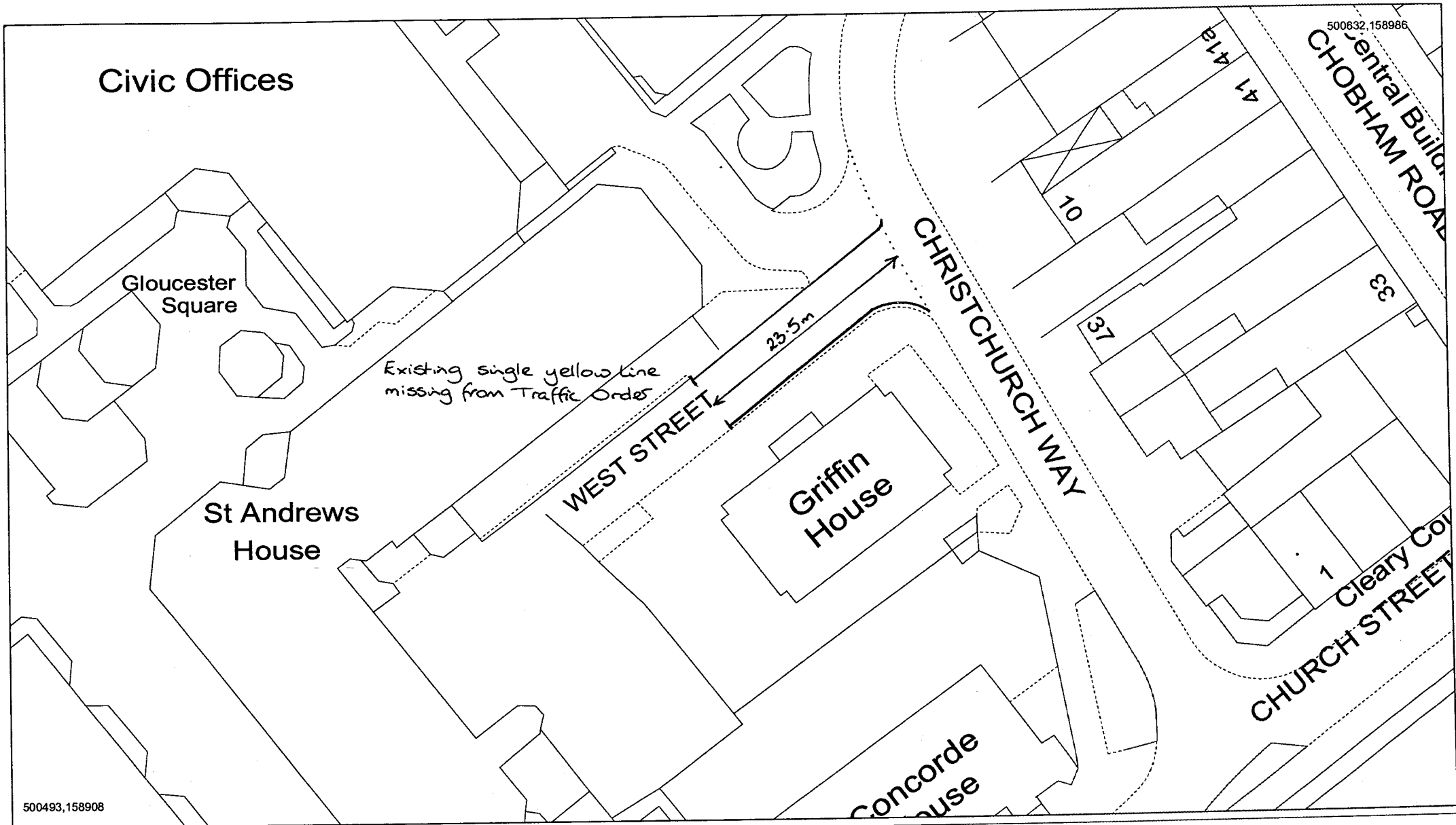
Commercial Way, Woking - waiting restriction amendments

	Date: 01/06/2006 Printed by: kdp Drawing No.: 12212	<h1 style="margin: 0;">Scale 1:1000</h1>	'Reproduced from the Ordnance Survey mapping with the permission of the Controller of Her Majesty's Stationery Office © Crown copyright. Unauthorised reproduction infringes Crown copyright and may lead to prosecution or civil proceedings.' Surrey County Council, LA076872, 1996.	 SURREY COUNTY COUNCIL Environment
---	---	--	---	---



Woodham Rise - waiting restriction amendments

	<p>Date: 01/06/2006</p> <p>Printed by: kdp</p> <p>Drawing No.: 12213</p>	<p>Reproduced from the Ordnance Survey mapping with the permission of the Controller of Her Majesty's Stationery Office @ Crown copyright. Unauthorised reproduction infringes Crown copyright and may lead to prosecution or civil proceedings.</p>	 <p>SURREY COUNTY COUNCIL Environment</p>
<p>Scale 1:500</p>	<p>Surrey County Council, LA076872, 1996.</p>		



West Street, Woking - waiting restriction amendments



Date: 01/06/2006

Printed by: kdp

Drawing No.: 12214

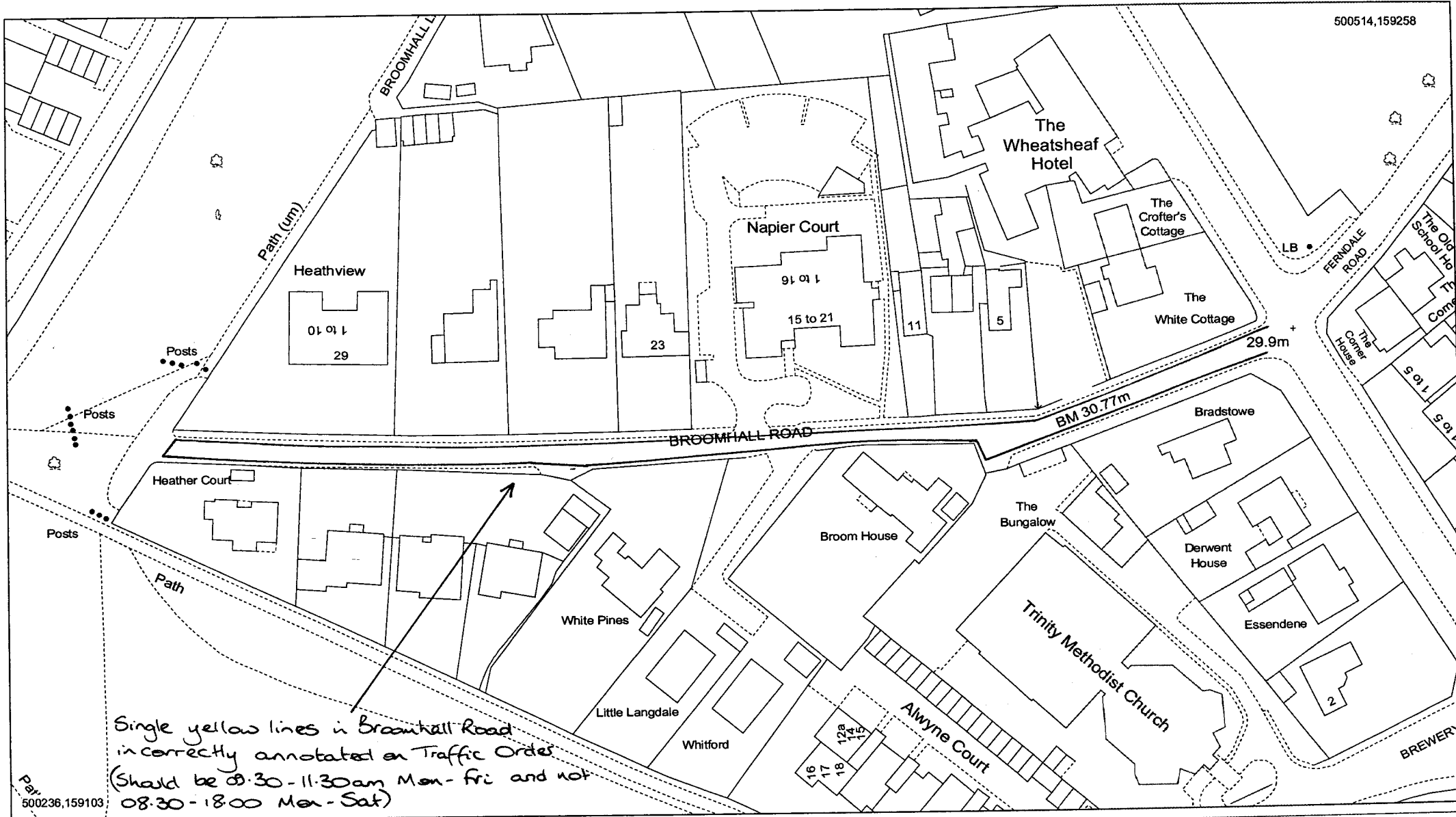
Scale 1:500

'Reproduced from the Ordnance Survey mapping with the permission of the Controller of Her Majesty's Stationery Office © Crown copyright. Unauthorised reproduction infringes Crown copyright and may lead to prosecution or civil proceedings.'

Surrey County Council, LA076872, 1996.




SURREY
COUNTY COUNCIL
Environment



Per 500236,159103

Broomhall Road - waiting restriction amendments



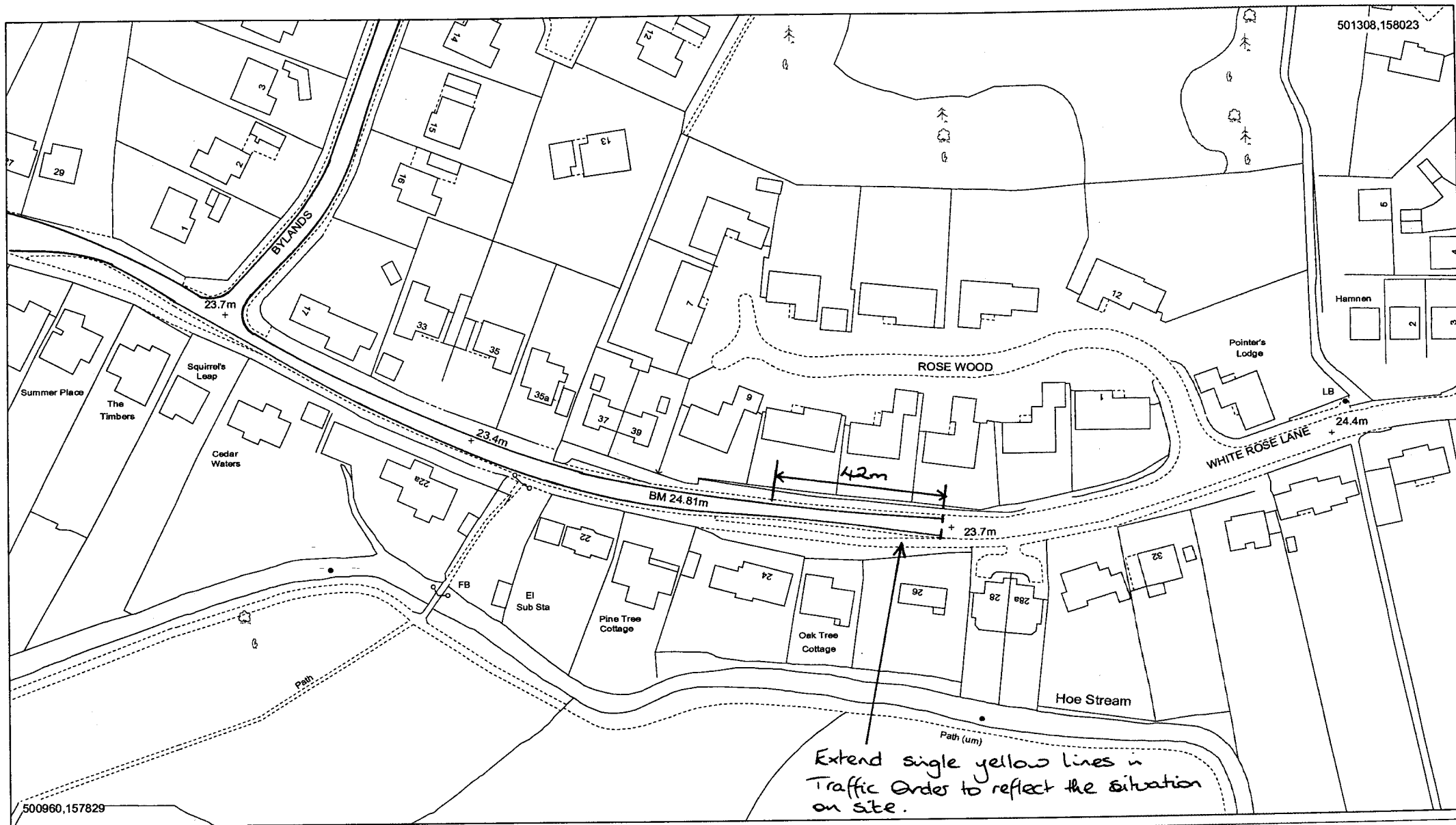
Date: 01/06/2006
 Printed by: kdp
 Drawing No.: 12215

Scale 1:1000

'Reproduced from the Ordnance Survey mapping with the permission of the Controller of Her Majesty's Stationery Office © Crown copyright. Unauthorised reproduction infringes Crown copyright and may lead to prosecution or civil proceedings.'



Surrey County Council, LA076872, 1996.



White Rose Lane - waiting restriction amendments

Date: 01/06/2006

Printed by: kdp

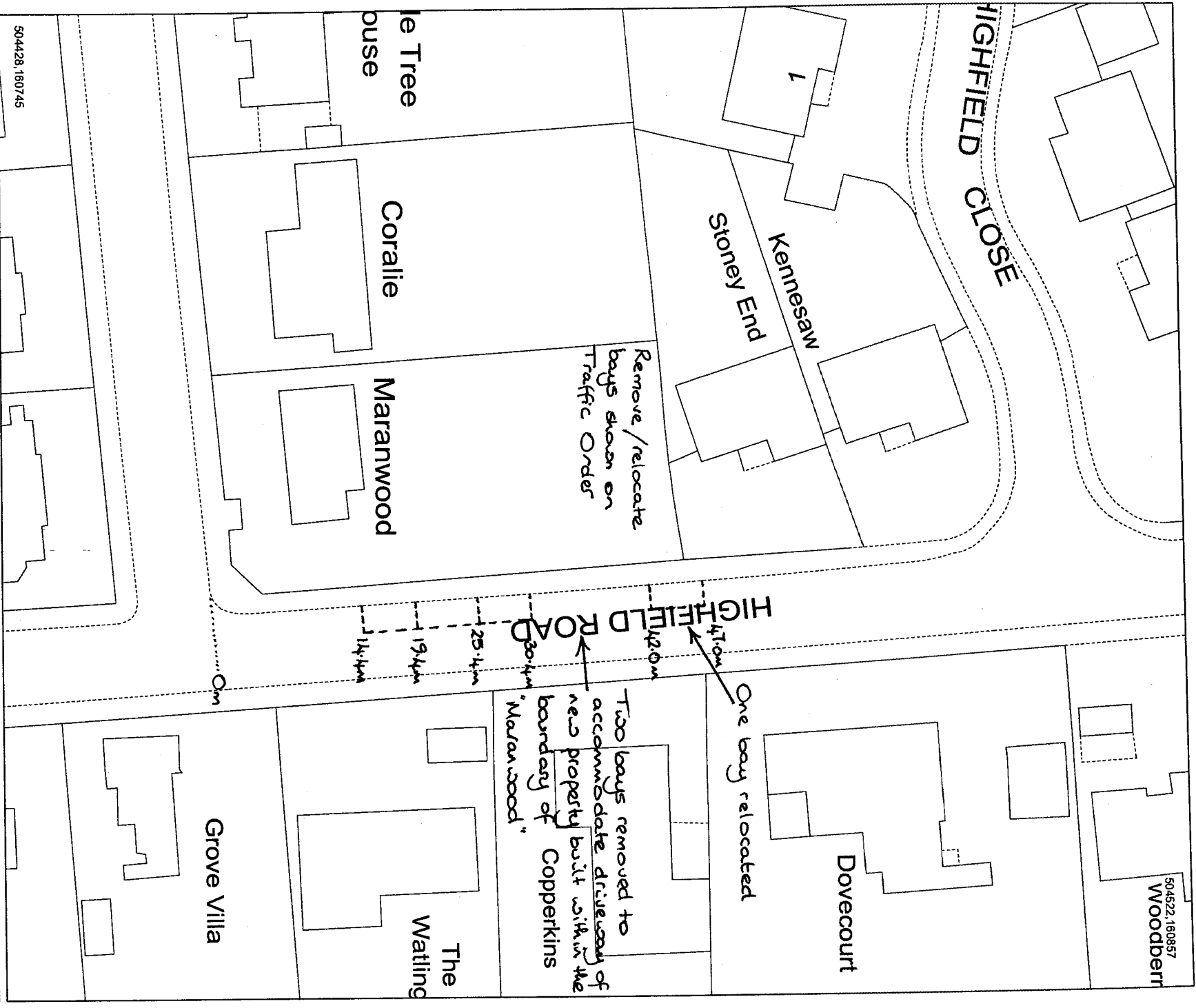
Drawing No.: 12216

Scale 1:1250

'Reproduced from the Ordnance Survey mapping with the permission of the Controller of Her Majesty's Stationery Office © Crown copyright. Unauthorised reproduction infringes Crown copyright and may lead to prosecution or civil proceedings.'

Surrey County Council, LA076872, 1996.



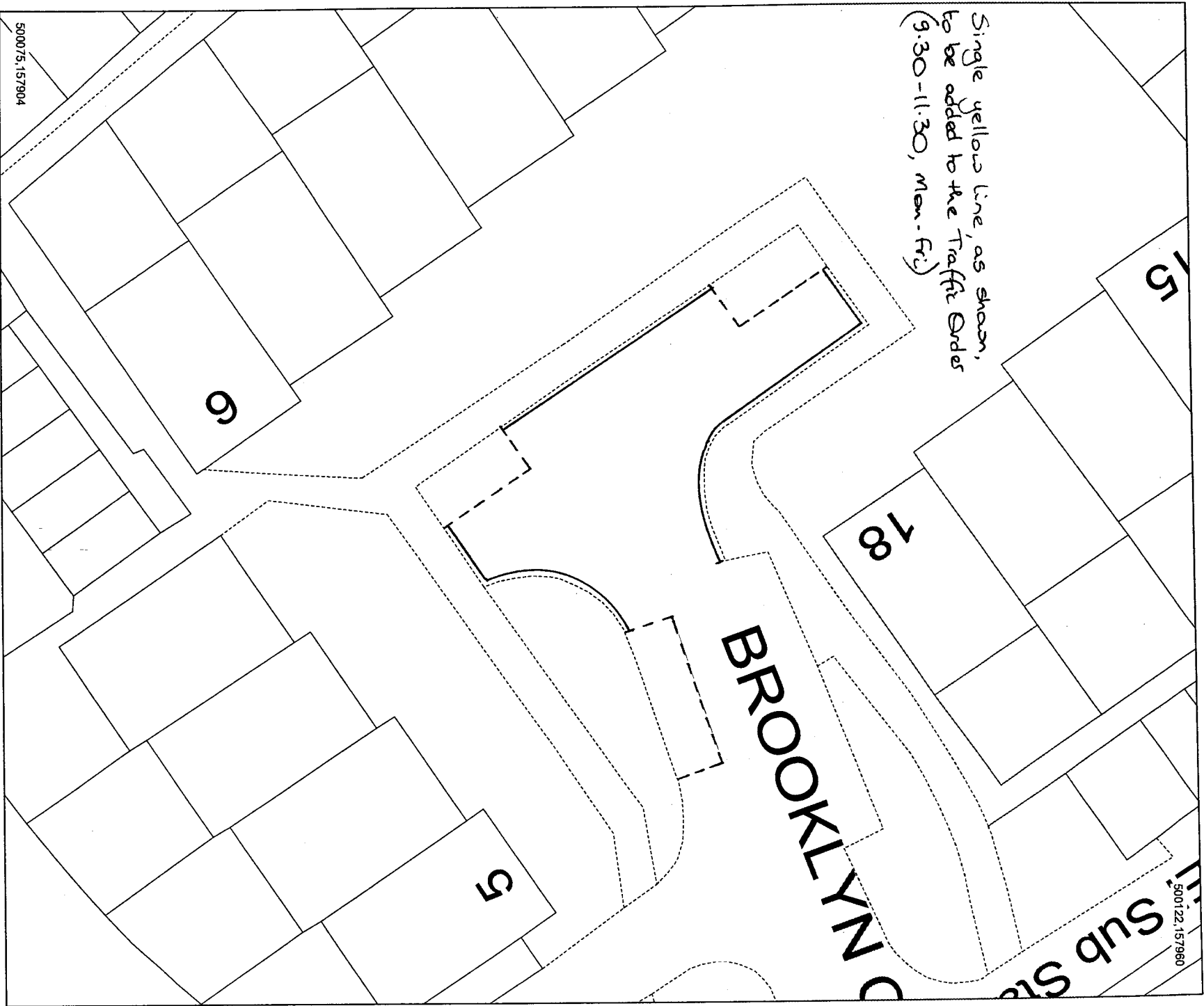


504428,160745

504522,160857
Woodbert



Highfield Road, West Byleet - waiting restriction amendments

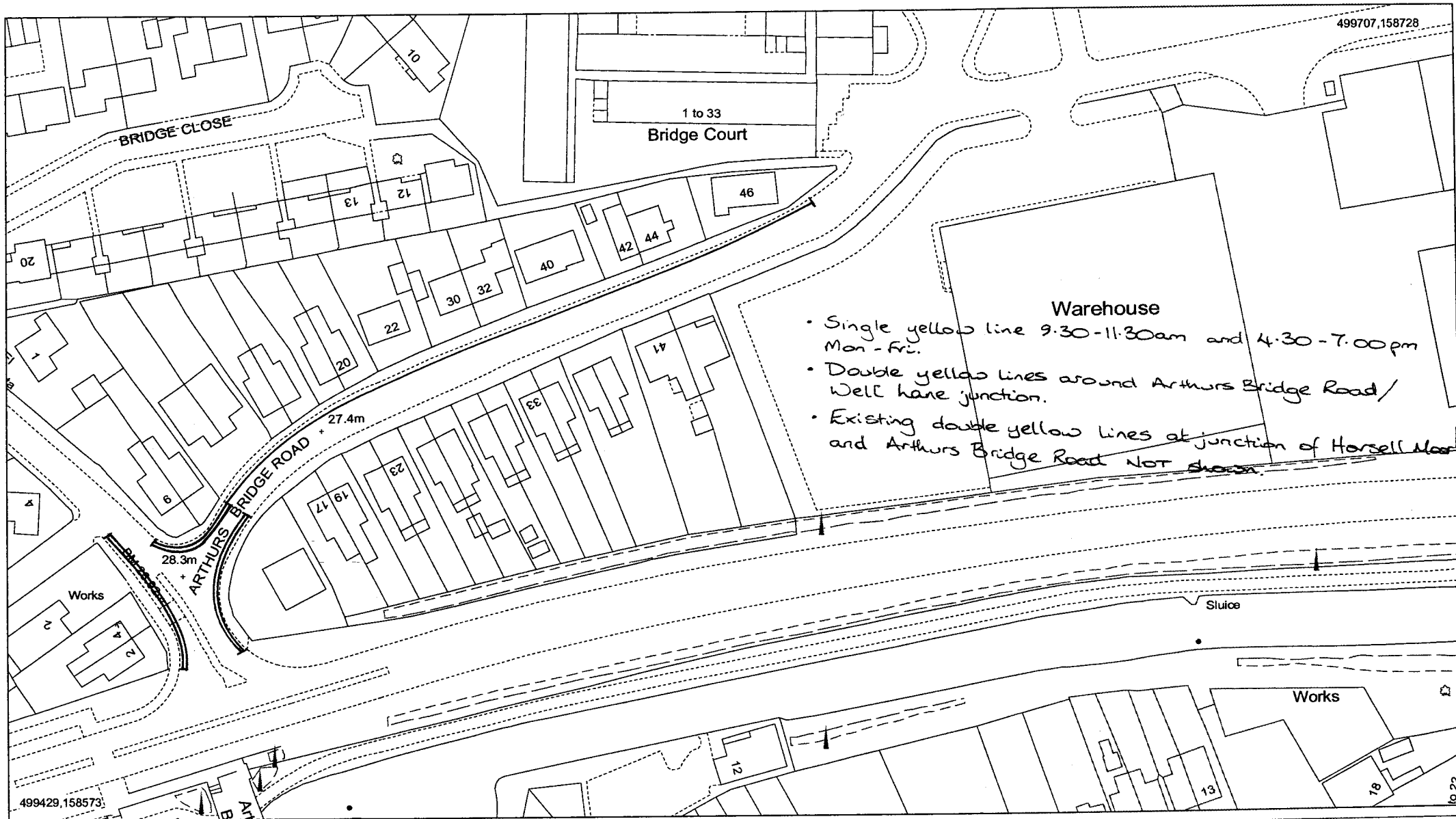
<p>Date: 30/05/2006</p> <p>Printed by: kdp</p> <p>Drawing No.: 12217</p>	<p>Reproduced from the Ordnance Survey mapping with the permission of the Controller of Her Majesty's Stationery Office © Crown copyright. Unauthorised reproduction infringes Crown copyright and may lead to prosecution or civil proceedings.</p>	 <p>SURREY COUNTY COUNCIL <i>Environment</i></p>
<p style="text-align: center;">  <small>GRID NORTH</small> </p> <p style="font-size: 1.2em; font-weight: bold;">Scale 1:500</p>	<p>Surrey County Council, LA076872, 1996</p>	



Single yellow line, as shown,
to be added to the Traffic Order
(9.30-11.30, Mon-Fri)

Brooklyn Close, Woking - waiting restriction amendments

	Date:	30/05/2006	Reproduced from the Ordnance Survey mapping with the permission of the Controller of Her Majesty's Stationery Office © Crown copyright. Unauthorised reproduction infringes Crown copyright and may lead to prosecution or civil proceedings.	
	Printed by:	kdp		
Drawing No.:		12218	Scale 1:250	



Arthurs Bridge Road / Well Lane - proposed waiting restrictions



Date: 31/05/2006

Printed by: kdp

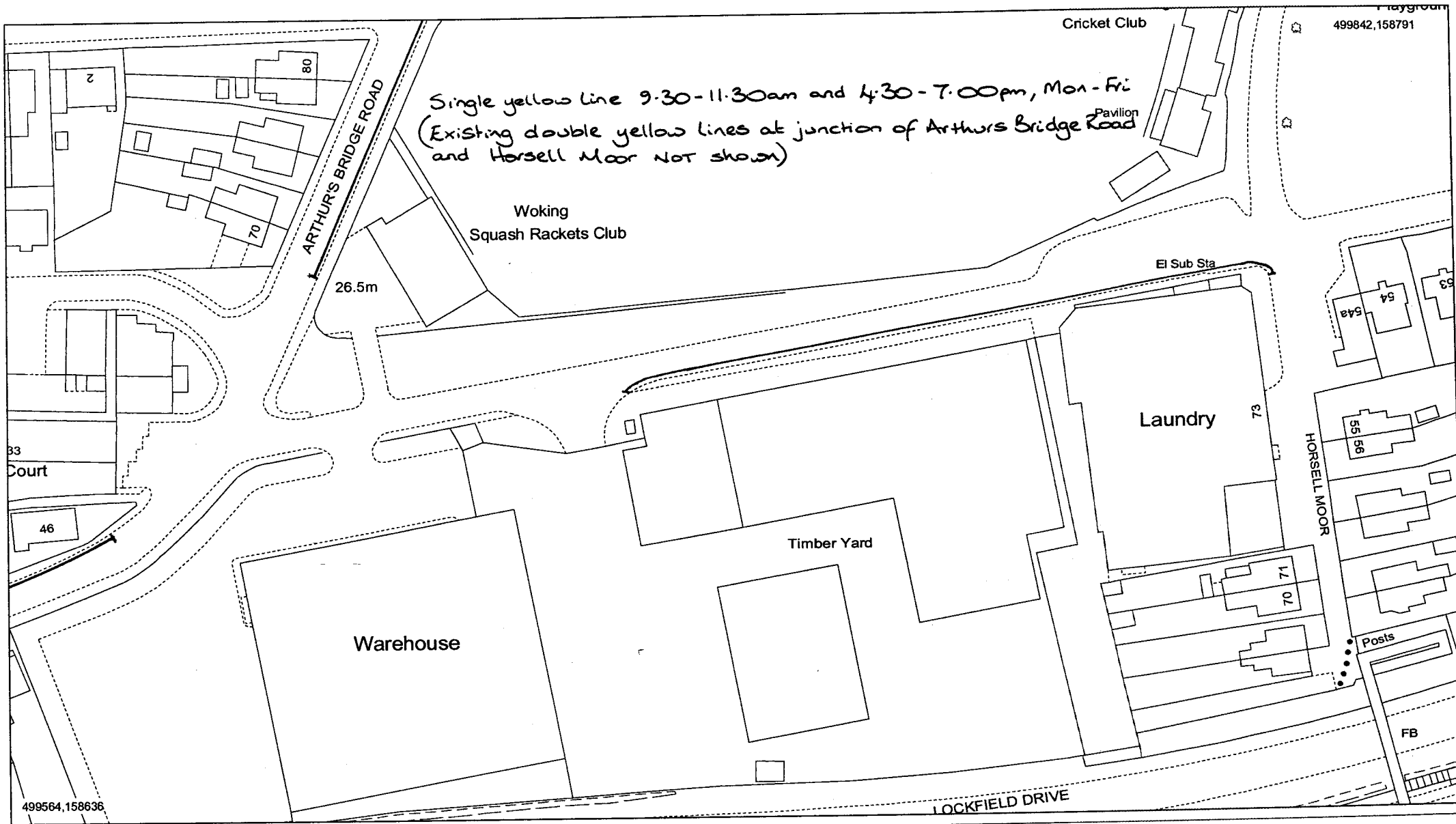
Drawing No.: 12221

Scale 1:1000


'Reproduced from the Ordnance Survey mapping with the permission of the Controller of Her Majesty's Stationery Office © Crown copyright. Unauthorised reproduction infringes Crown copyright and may lead to prosecution or civil proceedings.'



Surrey County Council, LA076872, 1996.



Horsell Moor - proposed waiting restrictions

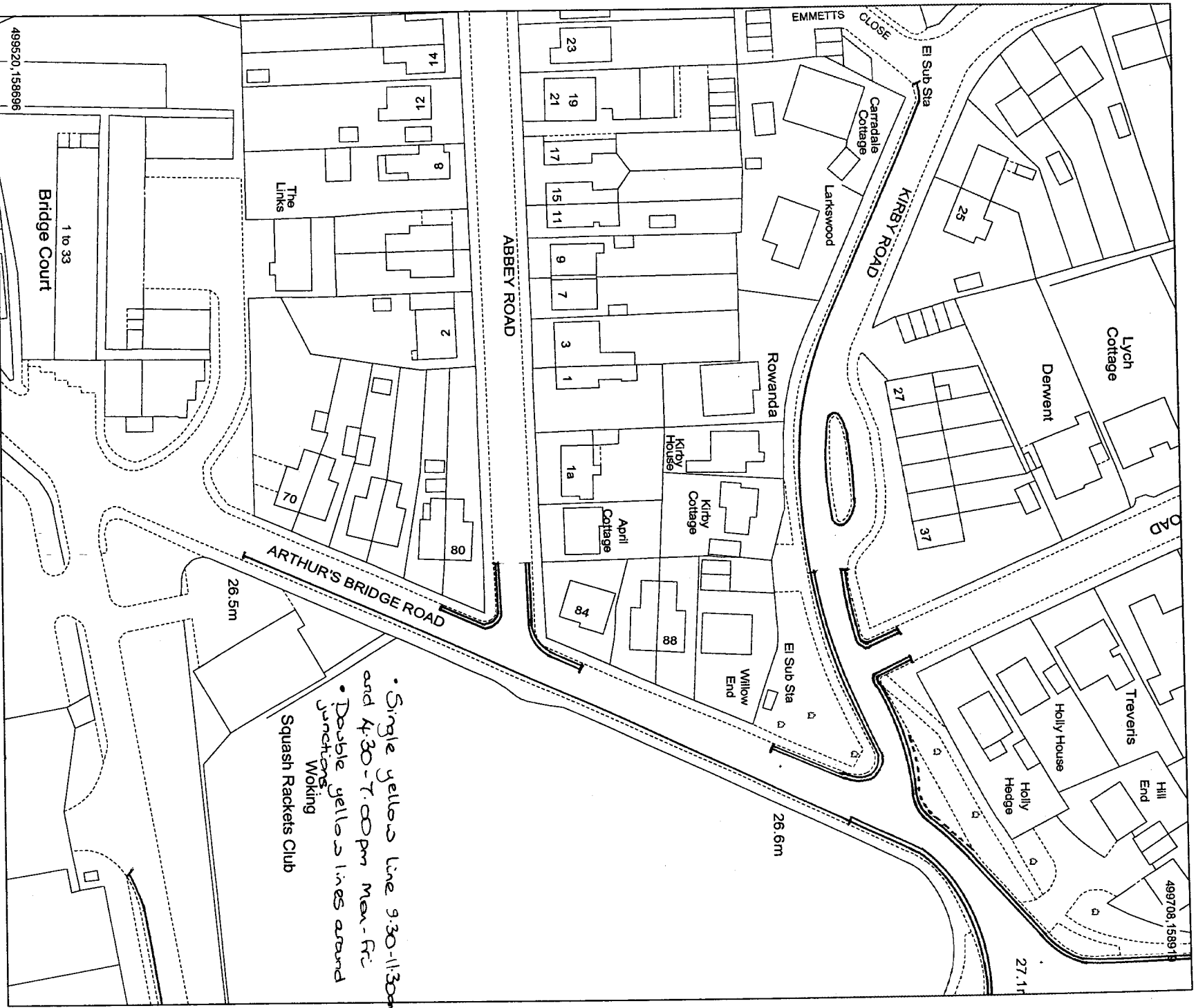
	Date:	31/05/2006
	Printed by:	kdp
	Drawing No.:	12222

Scale 1:1000

'Reproduced from the Ordnance Survey mapping with the permission of the Controller of Her Majesty's Stationery Office © Crown copyright. Unauthorised reproduction infringes Crown copyright and may lead to prosecution or civil proceedings.'

Surrey County Council, LA076872, 1996.

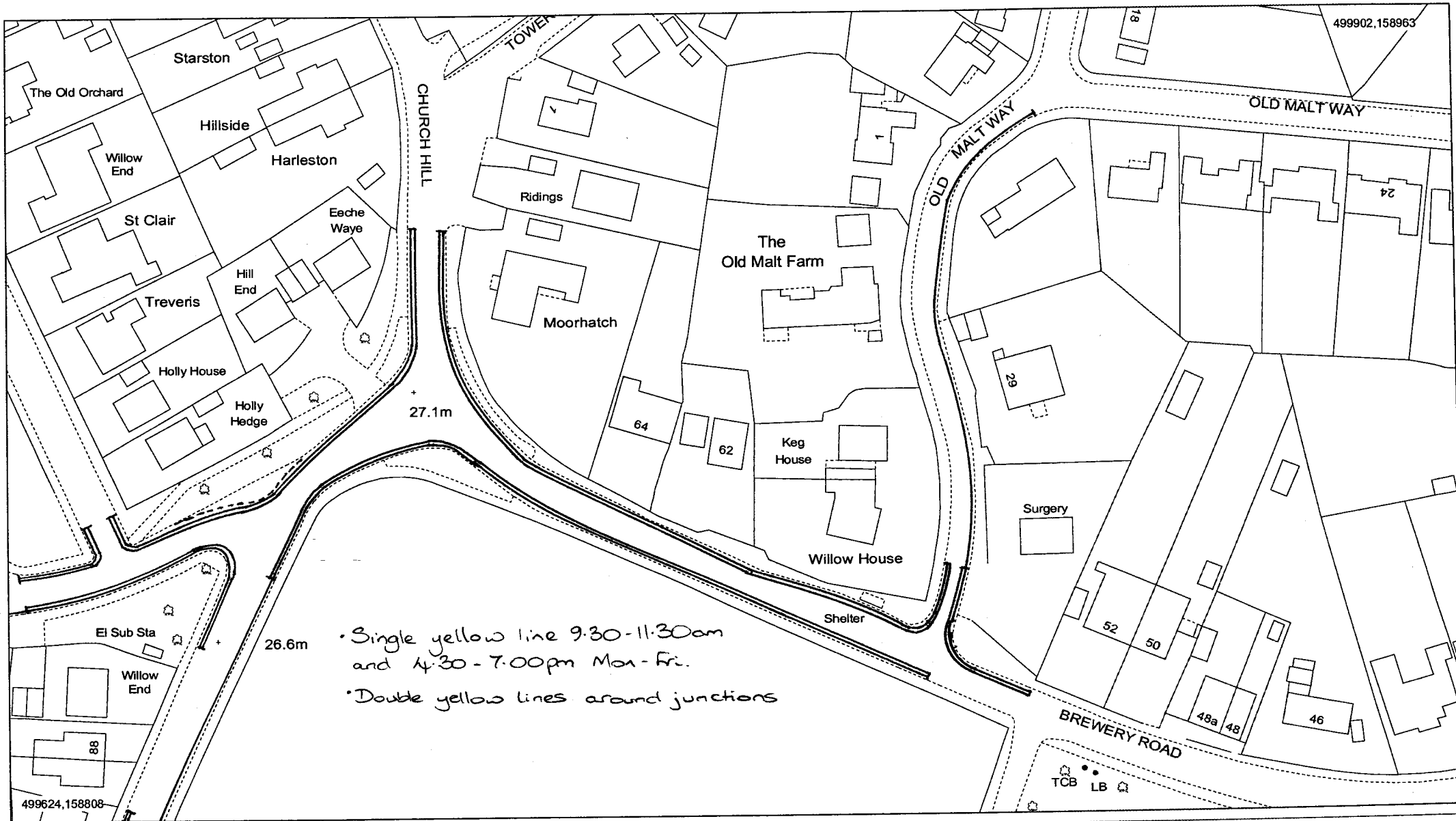





• Single yellow line 9:30-11:30am
 and 4:30-7:00pm Mon-Fri
 • Double yellow lines around
 junctions
 Working
 Squash Rackets Club

Arthurs Bridge Road / Abbey Road / Kirby Road - proposed
waiting restrictions

	<p>Date: 31/05/2006</p> <p>Printed by: kdp</p> <p>Drawing No.: 12223</p>
<p>Scale 1:1000</p>	
<p>Reproduced from the Ordnance Survey mapping with the permission of the Controller of Her Majesty's Stationery Office © Crown copyright. Unauthorised reproduction infringes Crown copyright and may lead to prosecution or civil proceedings.</p>	
<p>Surrey County Council, LA076872, 1996.</p>	



Arthurs Bridge Rd / Brewery Rd / Church Hill / Old Malt Way - proposed waiting restrictions



Date: 31/05/2006
 Printed by: kdp
 Drawing No.: 12224

restrictions

Scale 1:1000

'Reproduced from the Ordnance Survey mapping with the permission of the Controller of Her Majesty's Stationery Office © Crown copyright. Unauthorised reproduction infringes Crown copyright and may lead to prosecution or civil proceedings.'

Surrey County Council, LA076872, 1996.

